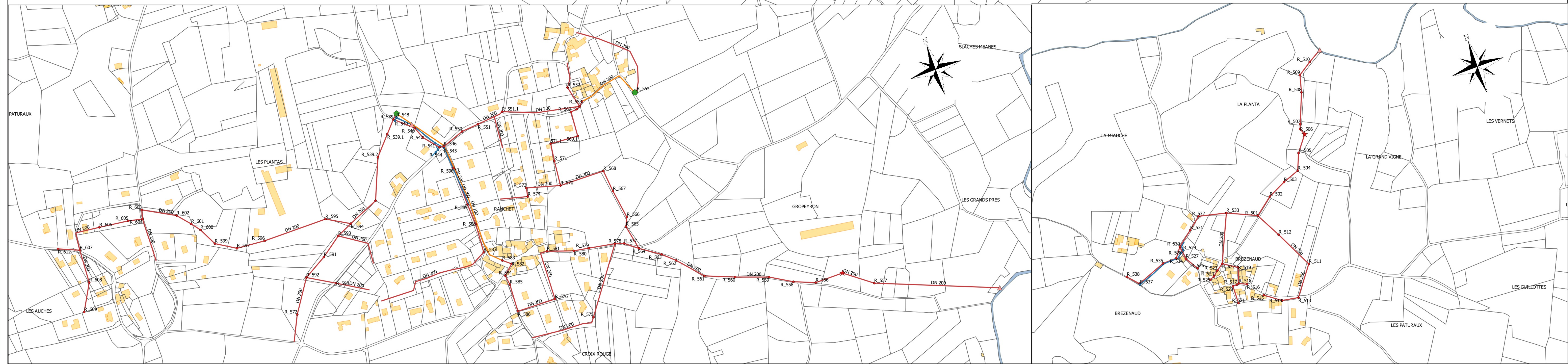
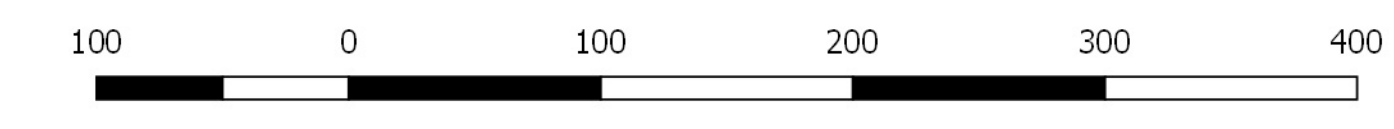
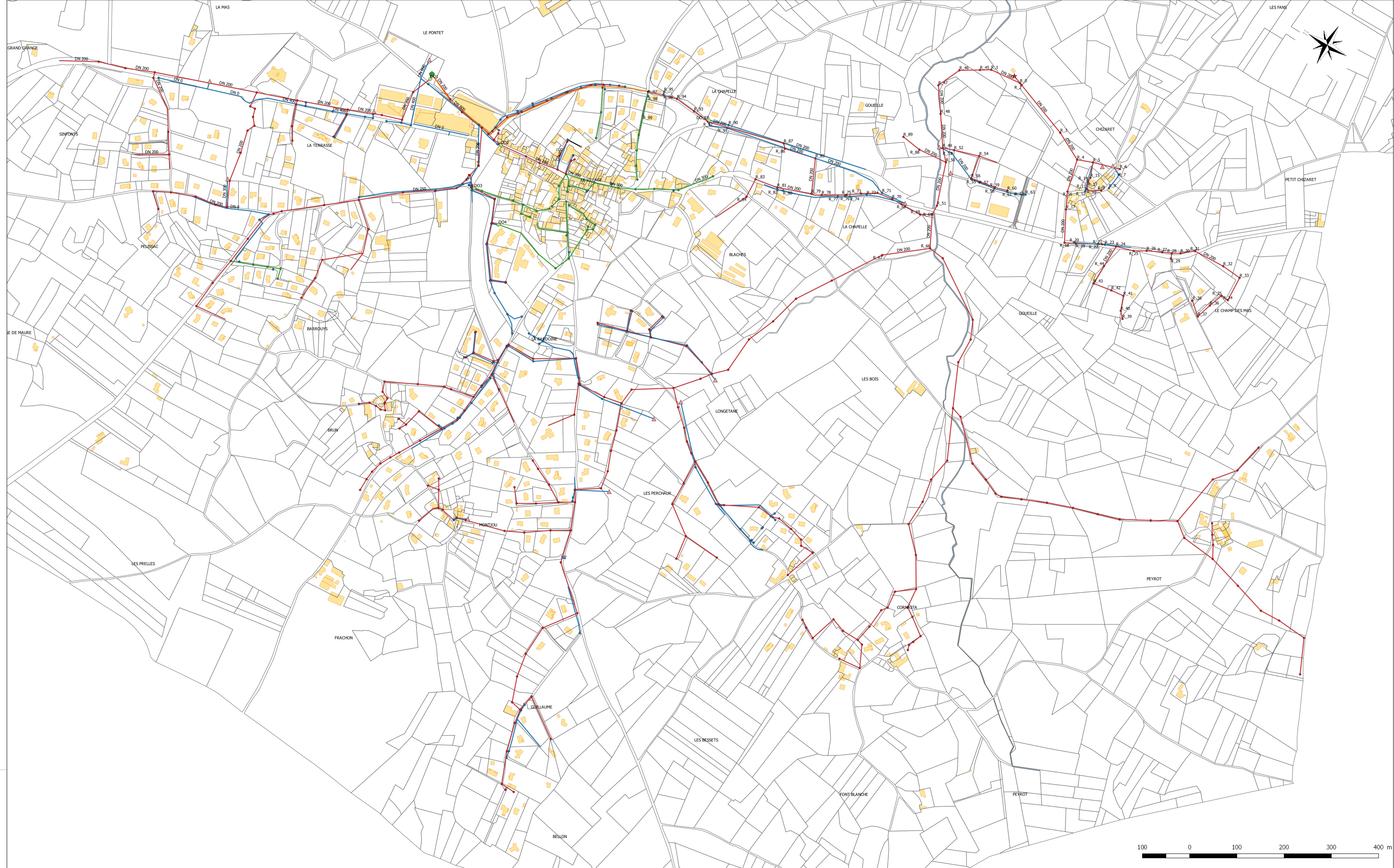





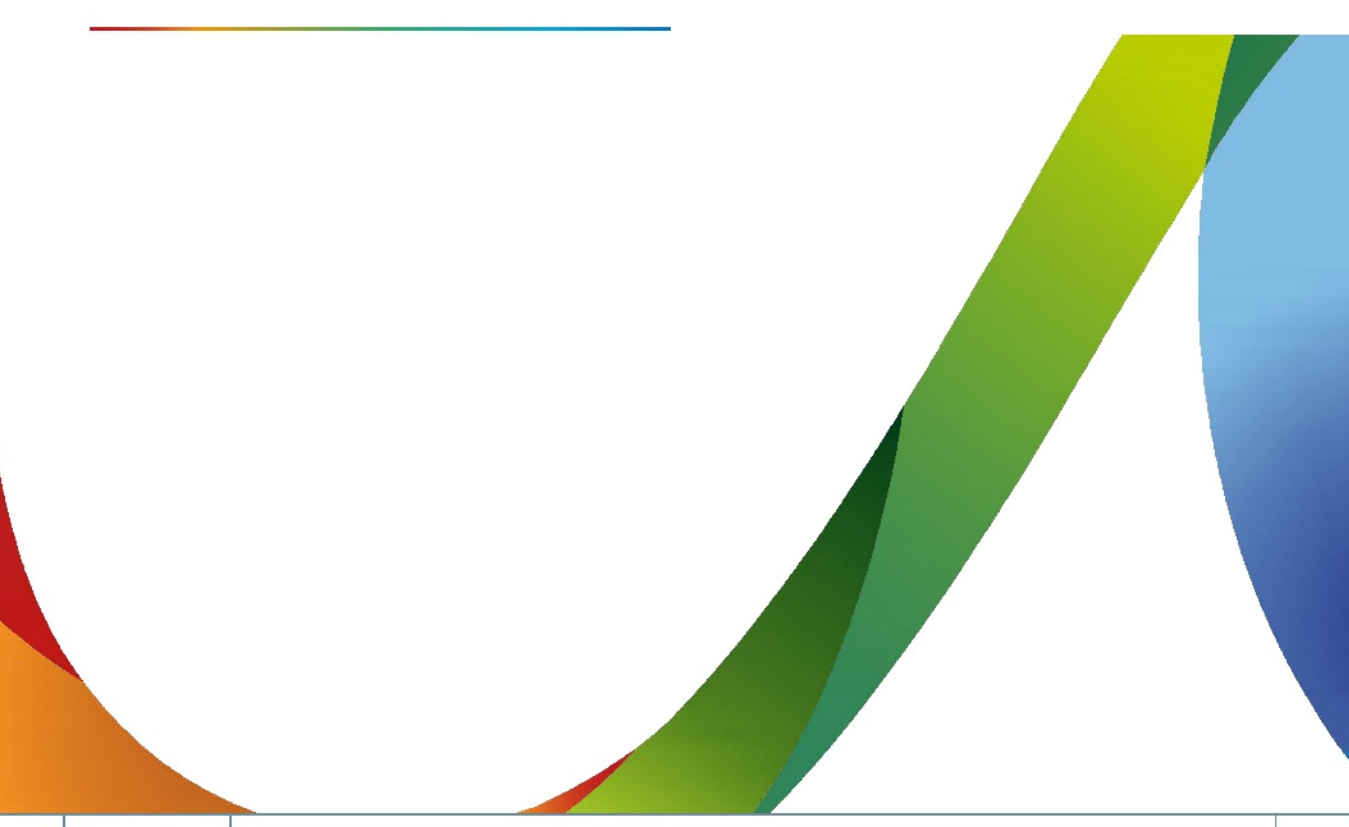
**Légende**

- RESEAU EU**
- ◆ DO
  - ▲ EXUTOIRE
  - POSTE\_REFOUL
  - ★ STATION
- REGARD [629]**
- EP [150]
  - EU [438]
  - NON RENSEIGNE [1]
  - U [40]
- TRONCON [692]**
- EP [161]
  - EU [452]
  - FOSSE [32]
  - NON RENSEIGNE [1]
  - REFOULEMENT [3]
  - U [43]
- CADASTRE**
- LIEU\_DIT\_region
  - PARCELLE\_region
  - RIVIERES\_region
  - VOIE\_PRIVEE\_region
  - BATI\_region
  - AXE\_ROUTIER\_polyline



QUINTENAS




0	15/12/2016	Première édition -	T.N
Indic	Date	Description	D.R
			Des. Verif

Echelle 1/3000

N° d'Affaire A 64195

Plan N° PLAN GENERAL DU RESEAU D'ASSAINISSEMENT DE QUINTENAS



Agence de AUBENAS - 4 rue Montgolfier - 07200 AUBENAS - Tel. 04 75 35 44 83. Fax 04 75 93 32 16 - www.naldeo.com