



**Agence LYON**

210 AVENUE JEAN JAURES  
69007 LYON  
TÉL. 04 82 54 01 00  
FAX 04 72 30 18 98  
lyon@ttge.fr  
RESPONSABLE : Claire PIERRAT  
INSCRIPTION A L'ORDRE SOUS LE N°05850

TT GÉOMÈTRES EXPERTS  
Certification MASE



**CLIENT**  
SEGAPAL  
Chemin de la Bletta  
69120 VAULX-EN-VELIN

**AFFAIRE L18112**

**Suivi topographique et bathymétrique**

**Profils en travers - Canal de Miribel**

Profils 9.4 à 26.4

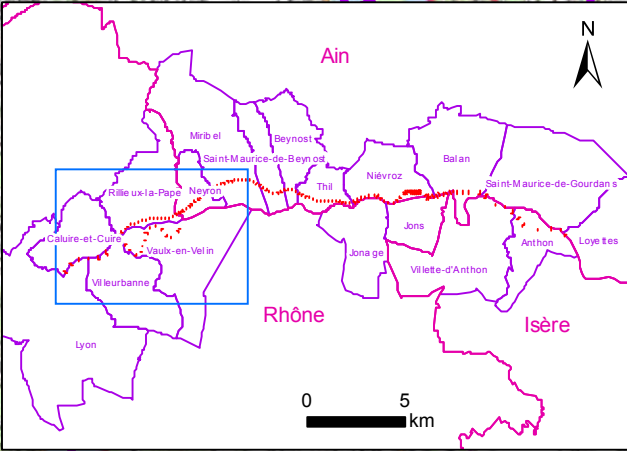
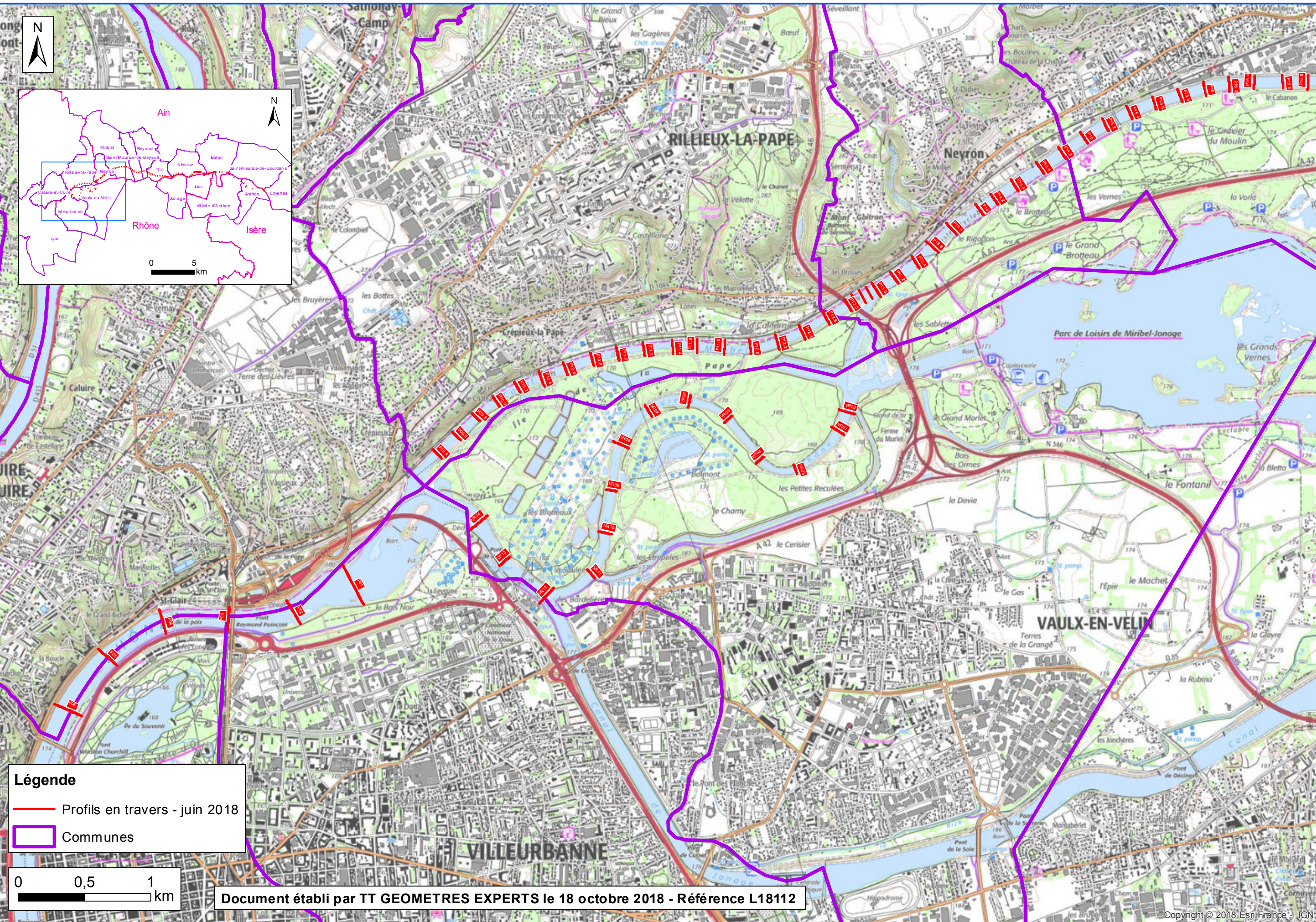
Echelle 1/500

L18112-Profils en travers.dwg

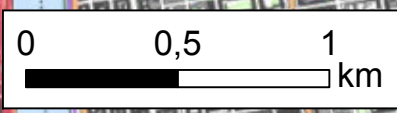
INDICE	DATE	MODIFICATIONS	DESSINE PAR	VERIFIE PAR
A	23/10/18	Profils en travers	BO	OD

**OBSERVATIONS & NOTAS**

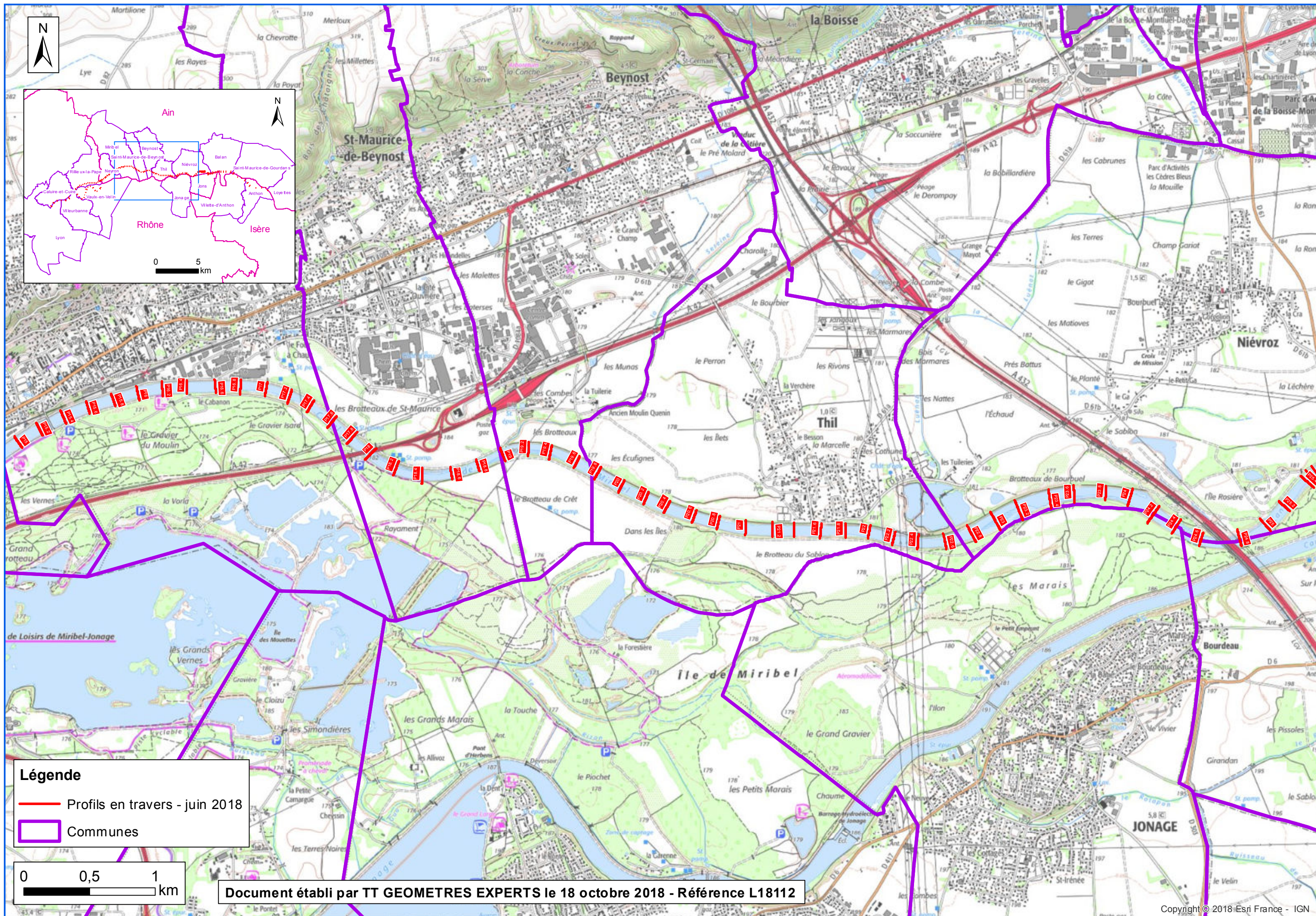
Système de coordonnées altimétrique: NGF-IGN69 (altitudes normales)  
Relevés effectués en août-septembre-octobre 2018.



**Légende**  
— Profils en travers - juin 2018  
— Communes



Document établi par TT GEOMETRES EXPERTS le 18 octobre 2018 - Référence L18112



**Légende**  
 — Profils en travers - juin 2018  
 □ Communes

0 0,5 1 km

Document établi par TT GEOMETRES EXPERTS le 18 octobre 2018 - Référence L18112





DOSSIER: L18112 - SEGAPAL

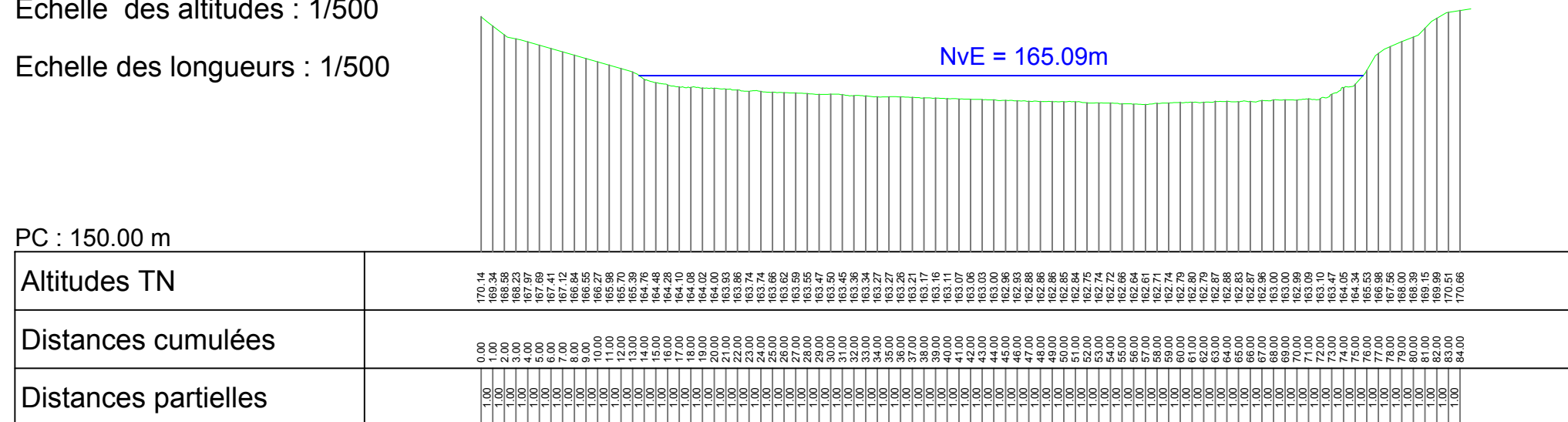
**Profil n°: 9.8**

Cours d'eau: Canal de Miribel

Date de levé: 9 octobre 2018



Echelle des altitudes : 1/500  
Echelle des longueurs : 1/500



PC : 150.00 m



































DOSSIER: L18112 - SEGAPAL

Cours d'eau: Canal de Miribel

Date de levé: 4 décembre 2018

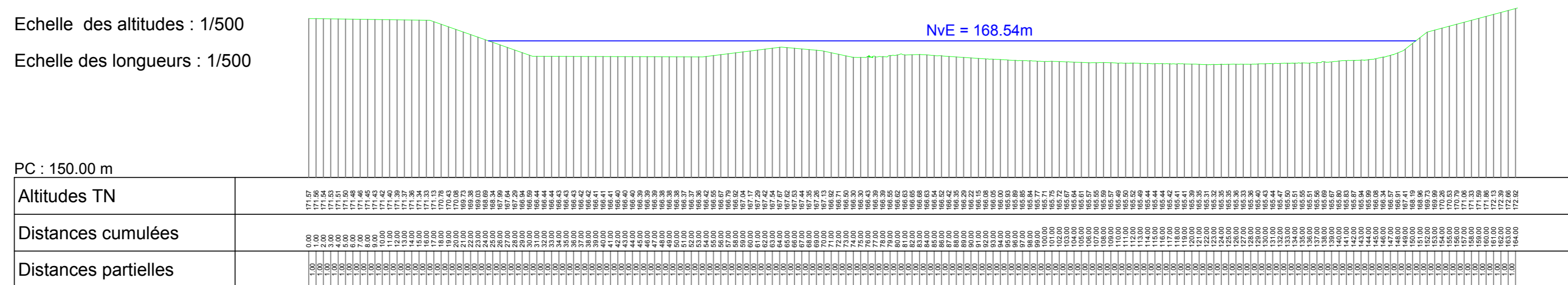
Profil n°: 12.95



Echelle des altitudes : 1/500

Echelle des longueurs : 1/500

PC : 150.00 m











DOSSIER: L18112 - SEGAPAL

Cours d'eau: Canal de Miribel

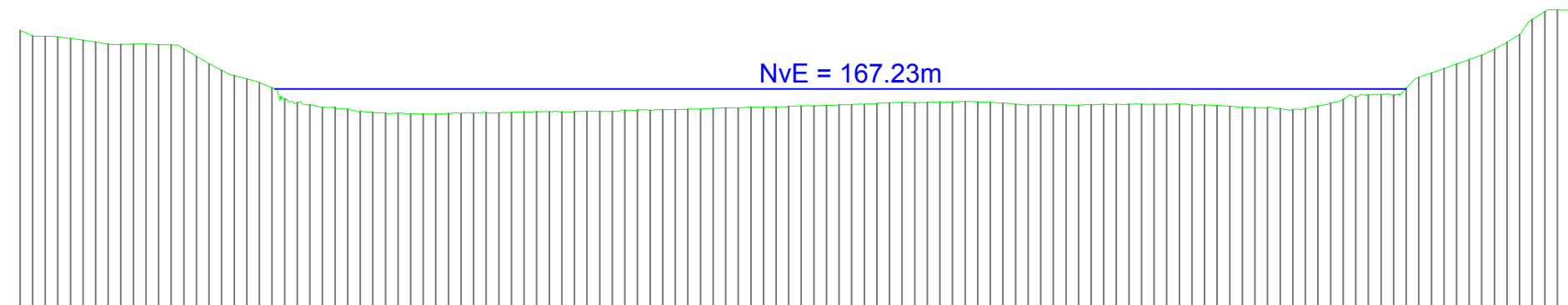
Date de levé: 27 novembre 2018

**Profil n°: 13.8**



Echelle des altitudes : 1/500

Echelle des longueurs : 1/500



PC : 150.00 m

Altitudes TN	Distances cumulées	Distances partielles
171.87	0.00	1.00
171.44	1.00	1.00
171.40	2.00	1.00
171.35	3.00	1.00
171.22	4.00	1.00
171.09	5.00	1.00
170.99	6.00	1.00
170.94	7.00	1.00
170.76	8.00	1.00
170.78	9.00	1.00
170.78	10.00	1.00
170.75	11.00	1.00
170.71	12.00	1.00
170.41	13.00	1.00
169.81	14.00	1.00
169.72	15.00	1.00
168.70	16.00	1.00
168.28	17.00	1.00
168.01	18.00	1.00
167.73	19.00	1.00
167.32	20.00	1.00
166.44	21.00	1.00
166.14	22.00	1.00
165.98	23.00	1.00
165.70	24.00	1.00
165.79	25.00	1.00
165.82	26.00	1.00
165.44	27.00	1.00
165.35	28.00	1.00
165.31	29.00	1.00
165.30	30.00	1.00
165.24	31.00	1.00
165.23	32.00	1.00
165.23	33.00	1.00
165.28	34.00	1.00
165.27	35.00	1.00
165.32	36.00	1.00
165.36	37.00	1.00
165.32	38.00	1.00
165.36	39.00	1.00
165.41	40.00	1.00
165.48	41.00	1.00
165.42	42.00	1.00
165.42	43.00	1.00
165.45	44.00	1.00
165.45	45.00	1.00
165.45	46.00	1.00
165.52	47.00	1.00
165.52	48.00	1.00
165.55	49.00	1.00
165.57	50.00	1.00
165.58	51.00	1.00
165.62	52.00	1.00
165.62	53.00	1.00
165.68	54.00	1.00
165.70	55.00	1.00
165.70	56.00	1.00
165.70	57.00	1.00
165.70	58.00	1.00
165.70	59.00	1.00
165.79	60.00	1.00
165.84	61.00	1.00
165.88	62.00	1.00
165.88	63.00	1.00
165.91	64.00	1.00
165.96	65.00	1.00
165.98	66.00	1.00
166.00	67.00	1.00
166.05	68.00	1.00
166.11	69.00	1.00
166.15	70.00	1.00
166.15	71.00	1.00
166.16	72.00	1.00
166.17	73.00	1.00
166.19	74.00	1.00
166.20	75.00	1.00
166.20	76.00	1.00
166.17	77.00	1.00
166.09	78.00	1.00
166.01	79.00	1.00
165.96	80.00	1.00
165.95	81.00	1.00
165.96	82.00	1.00
165.94	83.00	1.00
165.93	84.00	1.00
165.93	85.00	1.00
165.90	86.00	1.00
165.91	87.00	1.00
166.01	88.00	1.00
166.01	89.00	1.00
166.01	90.00	1.00
166.02	91.00	1.00
166.02	92.00	1.00
165.94	93.00	1.00
165.97	94.00	1.00
165.91	95.00	1.00
165.85	96.00	1.00
165.78	97.00	1.00
165.75	98.00	1.00
165.73	99.00	1.00
165.65	100.00	1.00
165.58	101.00	1.00
165.57	102.00	1.00
165.60	103.00	1.00
165.61	104.00	1.00
165.60	105.00	1.00
166.59	106.00	1.00
166.73	107.00	1.00
166.76	108.00	1.00
166.76	109.00	1.00
166.48	110.00	1.00
166.49	111.00	1.00
166.84	112.00	1.00
169.20	113.00	1.00
169.55	114.00	1.00
169.89	115.00	1.00
169.89	116.00	1.00
170.38	117.00	1.00
170.92	118.00	1.00
171.55	119.00	1.00
173.36	120.00	1.00
173.50	121.00	1.00
173.48	122.00	1.00
	123.00	1.00









DOSSIER: L18112 - SEGAPAL

Cours d'eau: Canal de Miribel


Date de levé: 27 novembre 2018

Profil n°: 14.8



Echelle des altitudes : 1/500

Echelle des longueurs : 1/500



PC : 150.00 m

Altitudes TN	Distances cumulées	Distances partielles
174.86	0.00	1.00
174.38	1.00	1.00
173.99	2.00	1.00
173.42	3.00	1.00
172.40	4.00	1.00
171.81	5.00	1.00
171.04	6.00	1.00
169.76	7.00	1.00
168.23	8.00	1.00
167.15	9.00	1.00
166.91	10.00	1.00
166.83	11.00	1.00
166.90	12.00	1.00
166.86	13.00	1.00
166.89	14.00	1.00
166.95	15.00	1.00
166.95	16.00	1.00
166.94	17.00	1.00
166.94	18.00	1.00
166.95	19.00	1.00
166.92	20.00	1.00
166.94	21.00	1.00
166.92	22.00	1.00
166.93	23.00	1.00
166.94	24.00	1.00
166.94	25.00	1.00
166.95	26.00	1.00
166.96	27.00	1.00
166.95	28.00	1.00
166.95	29.00	1.00
166.95	30.00	1.00
166.90	31.00	1.00
166.93	32.00	1.00
166.93	33.00	1.00
166.93	34.00	1.00
166.95	35.00	1.00
166.95	36.00	1.00
166.84	37.00	1.00
166.81	38.00	1.00
166.76	39.00	1.00
166.90	40.00	1.00
166.76	41.00	1.00
166.72	42.00	1.00
166.77	43.00	1.00
166.73	44.00	1.00
166.74	45.00	1.00
166.71	46.00	1.00
166.74	47.00	1.00
166.71	48.00	1.00
166.72	49.00	1.00
166.69	50.00	1.00
166.72	51.00	1.00
166.71	52.00	1.00
166.69	53.00	1.00
166.66	54.00	1.00
166.65	55.00	1.00
166.62	56.00	1.00
166.63	57.00	1.00
166.62	58.00	1.00
166.62	59.00	1.00
166.62	60.00	1.00
166.65	61.00	1.00
166.65	62.00	1.00
166.62	63.00	1.00
166.64	64.00	1.00
166.63	65.00	1.00
166.60	66.00	1.00
166.59	67.00	1.00
166.60	68.00	1.00
166.61	69.00	1.00
166.58	70.00	1.00
166.58	71.00	1.00
166.56	72.00	1.00
166.52	73.00	1.00
166.55	74.00	1.00
166.55	75.00	1.00
166.62	76.00	1.00
166.62	77.00	1.00
166.54	78.00	1.00
166.50	79.00	1.00
166.51	80.00	1.00
166.52	81.00	1.00
166.53	82.00	1.00
166.55	83.00	1.00
166.55	84.00	1.00
166.56	85.00	1.00
166.53	86.00	1.00
166.44	87.00	1.00
166.46	88.00	1.00
166.45	89.00	1.00
166.45	90.00	1.00
166.74	91.00	1.00
166.72	92.00	1.00
166.96	93.00	1.00
167.42	94.00	1.00
167.47	95.00	1.00
168.56	96.00	1.00
169.48	97.00	1.00
170.43	98.00	1.00
172.11	99.00	1.00
172.65	100.00	1.00
173.19	101.00	1.00
173.64	102.00	1.00
173.94	103.00	1.00
173.94	104.00	1.00
173.97	105.00	1.00
174.01	106.00	1.00
174.11	107.00	1.00















































DOSSIER: L18112 - SEGAPAL

Cours d'eau: Canal de Miribel

Date de levé: 27 novembre 2018

Profil n°: 19.6



Echelle des altitudes : 1/500


Echelle des longueurs : 1/500

PC : 150.00 m

Altitudes TN

Distances cumulées

Distances partielles

































DOSSIER: L18112 - SEGAPAL

Cours d'eau: Canal de Miribel


Date de levé: 16 octobre 2018

Profil n°: 22.8



Echelle des altitudes : 1/500

Echelle des longueurs : 1/500



PC : 150.00 m

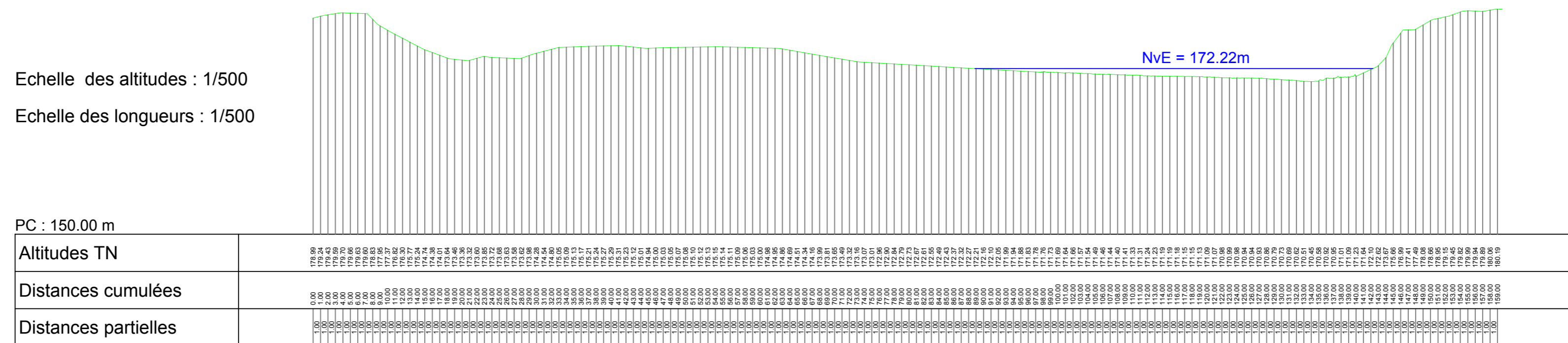
Altitudes TN	Distances cumulées	Distances partielles
179.84	0.00	1.00
179.38	1.00	1.00
178.92	2.00	1.00
178.46	3.00	1.00
178.01	4.00	1.00
177.55	5.00	1.00
177.10	6.00	1.00
176.70	7.00	1.00
176.51	8.00	1.00
176.65	9.00	1.00
176.87	10.00	1.00
177.17	11.00	1.00
177.46	12.00	1.00
177.76	13.00	1.00
178.06	14.00	1.00
178.36	15.00	1.00
178.66	16.00	1.00
178.90	17.00	1.00
179.04	18.00	1.00
179.18	19.00	1.00
179.32	20.00	1.00
179.46	21.00	1.00
179.60	22.00	1.00
179.74	23.00	1.00
179.88	24.00	1.00
179.97	25.00	1.00
180.06	26.00	1.00
180.16	27.00	1.00
180.26	28.00	1.00
180.36	29.00	1.00
180.46	30.00	1.00
180.56	31.00	1.00
180.66	32.00	1.00
180.76	33.00	1.00
180.86	34.00	1.00
180.96	35.00	1.00
181.06	36.00	1.00
181.16	37.00	1.00
181.26	38.00	1.00
181.36	39.00	1.00
181.46	40.00	1.00
181.56	41.00	1.00
181.66	42.00	1.00
181.76	43.00	1.00
181.86	44.00	1.00
181.96	45.00	1.00
182.06	46.00	1.00
182.16	47.00	1.00
182.26	48.00	1.00
182.36	49.00	1.00
182.46	50.00	1.00
182.56	51.00	1.00
182.66	52.00	1.00
182.76	53.00	1.00
182.86	54.00	1.00
182.96	55.00	1.00
183.06	56.00	1.00
183.16	57.00	1.00
183.26	58.00	1.00
183.36	59.00	1.00
183.46	60.00	1.00
183.56	61.00	1.00
183.66	62.00	1.00
183.76	63.00	1.00
183.86	64.00	1.00
183.96	65.00	1.00
184.06	66.00	1.00
184.16	67.00	1.00
184.26	68.00	1.00
184.36	69.00	1.00
184.46	70.00	1.00
184.56	71.00	1.00
184.66	72.00	1.00
184.76	73.00	1.00
184.86	74.00	1.00
184.96	75.00	1.00
185.06	76.00	1.00
185.16	77.00	1.00
185.26	78.00	1.00
185.36	79.00	1.00
185.46	80.00	1.00
185.56	81.00	1.00
185.66	82.00	1.00
185.76	83.00	1.00
185.86	84.00	1.00
185.96	85.00	1.00
186.06	86.00	1.00
186.16	87.00	1.00
186.26	88.00	1.00
186.36	89.00	1.00
186.46	90.00	1.00
186.56	91.00	1.00
186.66	92.00	1.00
186.76	93.00	1.00
186.86	94.00	1.00
186.96	95.00	1.00
187.06	96.00	1.00
187.16	97.00	1.00
187.26	98.00	1.00
187.36	99.00	1.00
187.46	100.00	1.00
187.56	101.00	1.00
187.66	102.00	1.00
187.76	103.00	1.00
187.86	104.00	1.00
187.96	105.00	1.00
188.06	106.00	1.00
188.16	107.00	1.00
188.26	108.00	1.00
188.36	109.00	1.00
188.46	110.00	1.00
188.56	111.00	1.00
188.66	112.00	1.00
188.76	113.00	1.00
188.86	114.00	1.00
188.96	115.00	1.00
189.06	116.00	1.00
189.16	117.00	1.00
189.26	118.00	1.00
189.36	119.00	1.00
189.46	120.00	1.00
189.56	121.00	1.00
189.66	122.00	1.00
189.76	123.00	1.00
189.86	124.00	1.00
189.96	125.00	1.00
190.06	126.00	1.00
190.16	127.00	1.00
190.26	128.00	1.00
190.36	129.00	1.00
190.46	130.00	1.00
190.56	131.00	1.00
190.66	132.00	1.00
190.76	133.00	1.00
190.86	134.00	1.00
190.96	135.00	1.00
191.06	136.00	1.00
191.16	137.00	1.00
191.26	138.00	1.00
191.36	139.00	1.00
191.46	140.00	1.00
191.56	141.00	1.00
191.66	142.00	1.00
191.76	143.00	1.00
191.86	144.00	1.00
191.96	145.00	1.00
192.06	146.00	1.00
192.16	147.00	1.00
192.26	148.00	1.00
192.36	149.00	1.00
192.46	150.00	1.00



Echelle des altitudes : 1/500

Echelle des longueurs : 1/500

PC : 150.00 m





DOSSIER: L18112 - SEGAPAL

Cours d'eau: Canal de Miribel

Date de levé: 16 octobre 2018

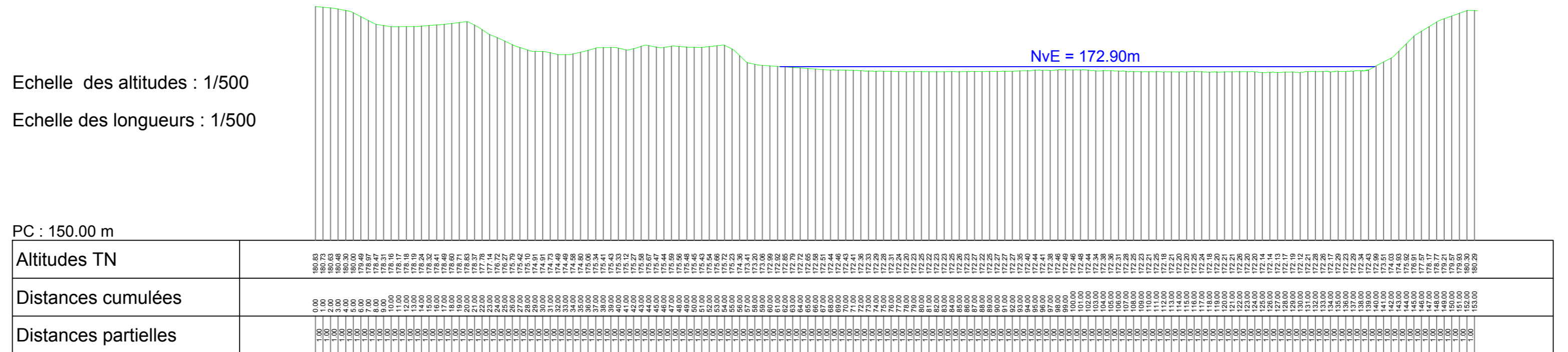
Profil n°: 23.4



Echelle des altitudes : 1/500

Echelle des longueurs : 1/500

PC : 150.00 m



NvE = 172.90m







DOSSIER: L18112 - SEGAPAL

Cours d'eau: Canal de Miribel

Date de levé: 27 novembre 2018

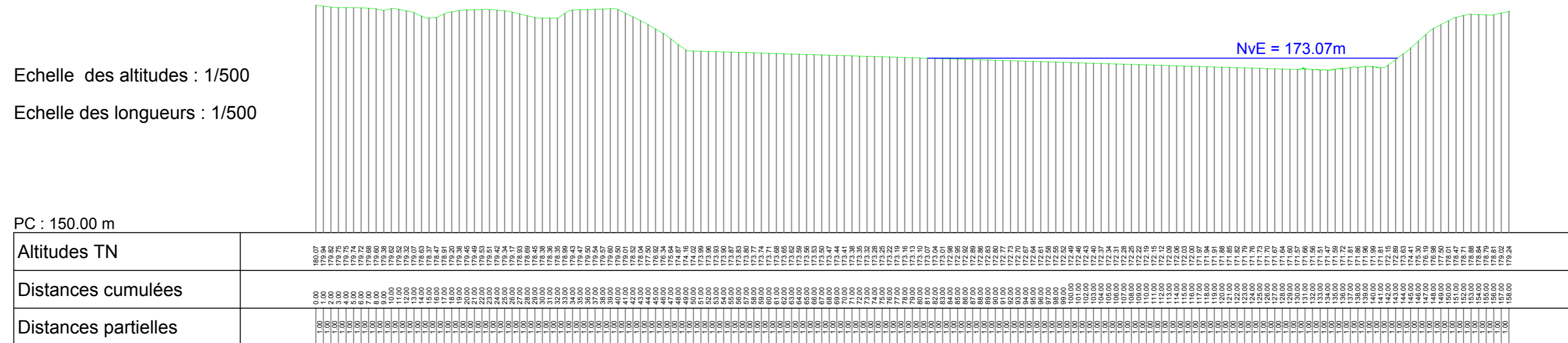
Profil n°: 24.2



Echelle des altitudes : 1/500

Echelle des longueurs : 1/500

PC : 150.00 m




DOSSIER: L18112 - SEGAPAL

Cours d'eau: Canal de Miribel

Date de levé: 27 novembre 2018

**Profil n°: 24.4**

















DOSSIER: L18112 - SEGAPAL

Cours d'eau: Canal de Miribel

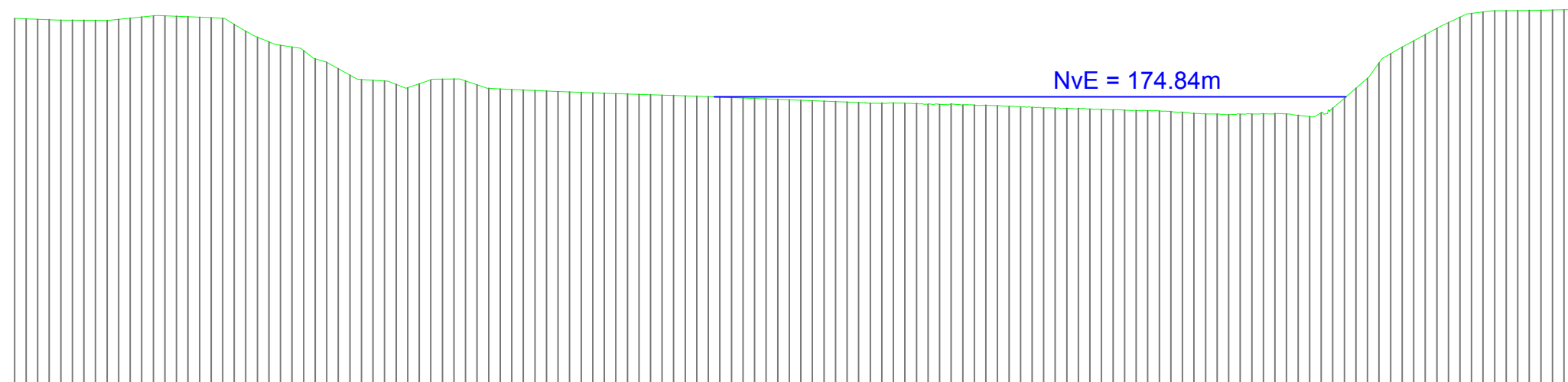
Date de levé: 16 octobre 2018

Profil n°: 25.55



Echelle des altitudes : 1/500

Echelle des longueurs : 1/500



PC : 150.00 m

Altitudes TN	Distances cumulées	Distances partielles
181.62	0.00	1.00
181.58	1.00	1.00
181.54	2.00	1.00
181.50	3.00	1.00
181.47	4.00	1.00
181.46	5.00	1.00
181.45	6.00	1.00
181.45	7.00	1.00
181.45	8.00	1.00
181.54	9.00	1.00
181.64	10.00	1.00
181.74	11.00	1.00
181.84	12.00	1.00
181.94	13.00	1.00
182.04	14.00	1.00
181.76	15.00	1.00
181.72	16.00	1.00
181.68	17.00	1.00
181.62	18.00	1.00
181.10	19.00	1.00
180.51	20.00	1.00
180.00	21.00	1.00
179.99	22.00	1.00
179.96	23.00	1.00
179.14	24.00	1.00
178.83	25.00	1.00
178.13	26.00	1.00
177.83	27.00	1.00
177.27	28.00	1.00
176.71	29.00	1.00
176.33	30.00	1.00
176.22	31.00	1.00
176.22	32.00	1.00
175.92	33.00	1.00
175.83	34.00	1.00
175.97	35.00	1.00
176.31	36.00	1.00
176.37	37.00	1.00
176.38	38.00	1.00
176.22	39.00	1.00
176.22	40.00	1.00
175.87	41.00	1.00
175.53	42.00	1.00
175.48	43.00	1.00
175.44	44.00	1.00
175.39	45.00	1.00
175.34	46.00	1.00
175.30	47.00	1.00
175.25	48.00	1.00
175.25	49.00	1.00
175.19	50.00	1.00
175.15	51.00	1.00
175.12	52.00	1.00
175.09	53.00	1.00
175.05	54.00	1.00
175.02	55.00	1.00
174.99	56.00	1.00
174.96	57.00	1.00
174.96	58.00	1.00
174.90	59.00	1.00
174.86	60.00	1.00
174.82	61.00	1.00
174.78	62.00	1.00
174.74	63.00	1.00
174.71	64.00	1.00
174.67	65.00	1.00
174.64	66.00	1.00
174.59	67.00	1.00
174.55	68.00	1.00
174.51	69.00	1.00
174.48	70.00	1.00
174.44	71.00	1.00
174.40	72.00	1.00
174.36	73.00	1.00
174.30	74.00	1.00
174.30	75.00	1.00
174.31	76.00	1.00
174.30	77.00	1.00
174.27	78.00	1.00
174.21	79.00	1.00
174.19	80.00	1.00
174.23	81.00	1.00
174.13	82.00	1.00
174.11	83.00	1.00
174.11	84.00	1.00
174.08	85.00	1.00
174.02	86.00	1.00
173.96	87.00	1.00
173.92	88.00	1.00
173.88	89.00	1.00
173.87	90.00	1.00
173.85	91.00	1.00
173.82	92.00	1.00
173.79	93.00	1.00
173.76	94.00	1.00
173.73	95.00	1.00
173.70	96.00	1.00
173.66	97.00	1.00
173.64	98.00	1.00
173.61	99.00	1.00
173.56	100.00	1.00
173.52	101.00	1.00
173.49	102.00	1.00
173.46	103.00	1.00
173.42	104.00	1.00
173.37	105.00	1.00
173.35	106.00	1.00
173.29	107.00	1.00
173.37	108.00	1.00
173.38	109.00	1.00
173.40	110.00	1.00
173.45	111.00	1.00
173.25	112.00	1.00
173.13	113.00	1.00
173.87	114.00	1.00
174.72	115.00	1.00
175.59	116.00	1.00
176.44	117.00	1.00
177.27	118.00	1.00
177.87	119.00	1.00
179.14	120.00	1.00
179.68	121.00	1.00
180.22	122.00	1.00
180.76	123.00	1.00
181.25	124.00	1.00
181.72	125.00	1.00
182.05	126.00	1.00
182.27	127.00	1.00
182.28	128.00	1.00
182.30	129.00	1.00
182.31	130.00	1.00
182.32	131.00	1.00
182.32	132.00	1.00
182.34	133.00	1.00
182.36	134.00	1.00











Echelle des altitudes : 1/500

Echelle des longueurs : 1/500

PC : 150.00 m

Altitudes TN	Distances cumulées	Distances partielles
182.83	0.00	1.00
182.82	1.00	1.00
182.67	2.00	1.00
182.90	3.00	1.00
183.13	4.00	1.00
183.13	5.00	1.00
183.12	6.00	1.00
183.12	7.00	1.00
183.08	8.00	1.00
183.08	9.00	1.00
183.08	10.00	1.00
182.84	11.00	1.00
182.84	12.00	1.00
182.47	13.00	1.00
182.47	14.00	1.00
182.43	15.00	1.00
182.43	16.00	1.00
182.55	17.00	1.00
182.55	18.00	1.00
182.69	19.00	1.00
182.64	20.00	1.00
182.34	21.00	1.00
181.03	22.00	1.00
180.57	23.00	1.00
180.37	24.00	1.00
180.07	25.00	1.00
180.07	26.00	1.00
179.93	27.00	1.00
179.73	28.00	1.00
179.63	29.00	1.00
179.57	30.00	1.00
179.75	31.00	1.00
179.77	32.00	1.00
179.77	33.00	1.00
179.89	34.00	1.00
179.89	35.00	1.00
179.49	36.00	1.00
179.38	37.00	1.00
179.38	38.00	1.00
179.31	39.00	1.00
179.11	40.00	1.00
179.11	41.00	1.00
179.04	42.00	1.00
179.04	43.00	1.00
178.87	44.00	1.00
178.87	45.00	1.00
178.48	46.00	1.00
178.48	47.00	1.00
177.99	48.00	1.00
177.99	49.00	1.00
177.48	50.00	1.00
177.48	51.00	1.00
177.23	52.00	1.00
177.03	53.00	1.00
177.03	54.00	1.00
177.04	55.00	1.00
177.04	56.00	1.00
177.05	57.00	1.00
176.84	58.00	1.00
176.84	59.00	1.00
176.90	60.00	1.00
177.01	61.00	1.00
177.05	62.00	1.00
177.05	63.00	1.00
177.05	64.00	1.00
177.05	65.00	1.00
177.04	66.00	1.00
177.04	67.00	1.00
177.04	68.00	1.00
176.97	69.00	1.00
176.91	70.00	1.00
176.86	71.00	1.00
176.86	72.00	1.00
176.74	73.00	1.00
176.74	74.00	1.00
176.70	75.00	1.00
176.70	76.00	1.00
176.48	77.00	1.00
176.48	78.00	1.00
176.35	79.00	1.00
176.35	80.00	1.00
175.31	81.00	1.00
175.31	82.00	1.00
175.24	83.00	1.00
175.24	84.00	1.00
175.14	85.00	1.00
175.14	86.00	1.00
175.00	87.00	1.00
175.00	88.00	1.00
174.99	89.00	1.00
174.99	90.00	1.00
174.74	91.00	1.00
174.74	92.00	1.00
174.61	93.00	1.00
174.61	94.00	1.00
174.48	95.00	1.00
174.48	96.00	1.00
174.32	97.00	1.00
174.32	98.00	1.00
174.31	99.00	1.00
174.31	100.00	1.00
174.22	101.00	1.00
174.22	102.00	1.00
174.18	103.00	1.00
174.18	104.00	1.00
174.12	105.00	1.00
174.12	106.00	1.00
174.03	107.00	1.00
174.03	108.00	1.00
174.03	109.00	1.00
173.94	110.00	1.00
173.94	111.00	1.00
173.94	112.00	1.00
173.91	113.00	1.00
173.91	114.00	1.00
173.89	115.00	1.00
173.89	116.00	1.00
173.88	117.00	1.00
173.88	118.00	1.00
173.88	119.00	1.00
173.84	120.00	1.00
173.84	121.00	1.00
173.84	122.00	1.00
173.81	123.00	1.00
173.81	124.00	1.00
173.78	125.00	1.00
173.78	126.00	1.00
173.75	127.00	1.00
173.75	128.00	1.00
173.75	129.00	1.00
173.75	130.00	1.00
173.75	131.00	1.00
173.75	132.00	1.00
173.75	133.00	1.00
173.63	134.00	1.00
173.63	135.00	1.00
173.63	136.00	1.00
173.63	137.00	1.00
173.63	138.00	1.00
173.63	139.00	1.00
173.63	140.00	1.00
173.63	141.00	1.00
173.63	142.00	1.00
173.63	143.00	1.00
173.63	144.00	1.00
173.63	145.00	1.00
173.63	146.00	1.00
173.63	147.00	1.00
173.63	148.00	1.00
173.63	149.00	1.00
173.63	150.00	1.00
173.63	151.00	1.00
173.63	152.00	1.00
173.63	153.00	1.00
173.63	154.00	1.00
173.63	155.00	1.00
173.63	156.00	1.00
173.63	157.00	1.00
173.63	158.00	1.00
173.63	159.00	1.00
173.63	160.00	1.00
173.63	161.00	1.00
173.63	162.00	1.00

NvE = 174.94m

DOSSIER: L18112 - SEGAPAL

Cours d'eau: Canal de Miribel

Date de levé: 16 octobre 2018

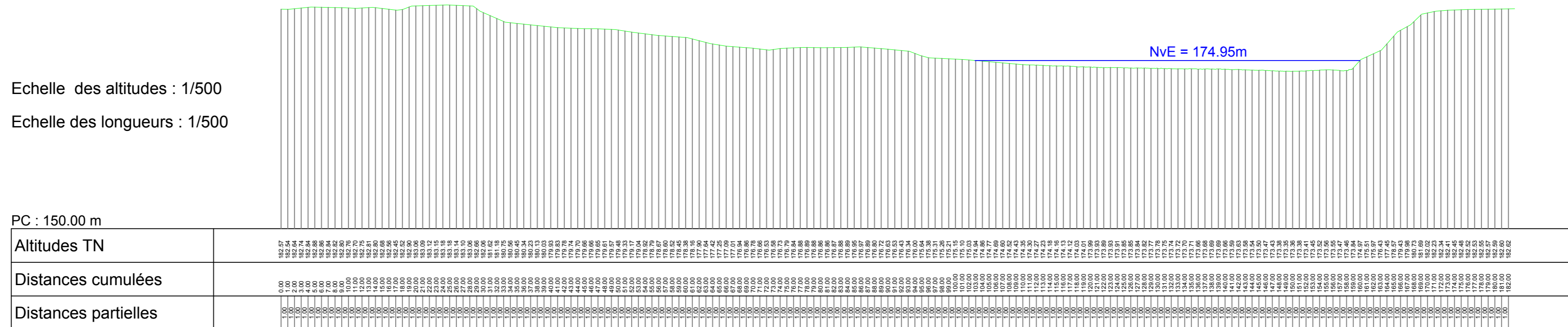
Profil n°: 25.83



Echelle des altitudes : 1/500

Echelle des longueurs : 1/500

PC : 150.00 m







DOSSIER: L18112 - SEGAPAL

Cours d'eau: Canal de Miribel

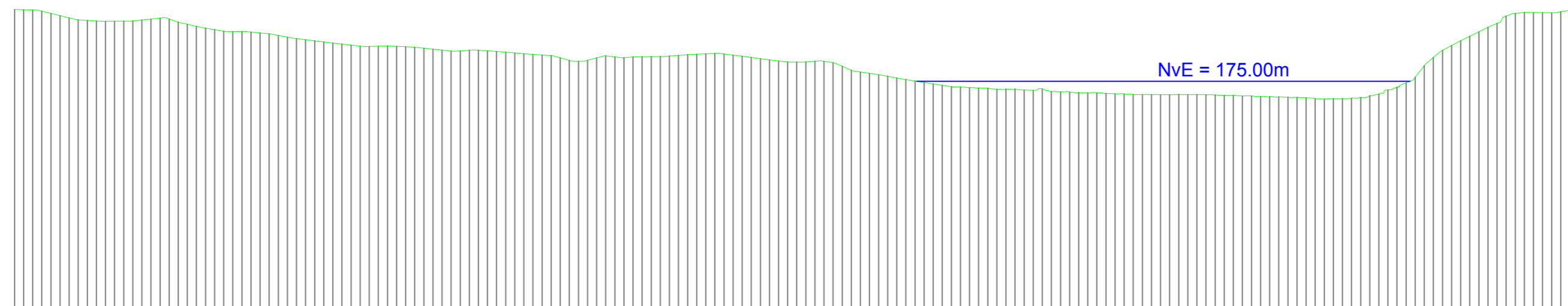
Date de levé: 16 octobre 2018

Profil n°: 25.95



Echelle des altitudes : 1/500

Echelle des longueurs : 1/500



PC : 150.00 m

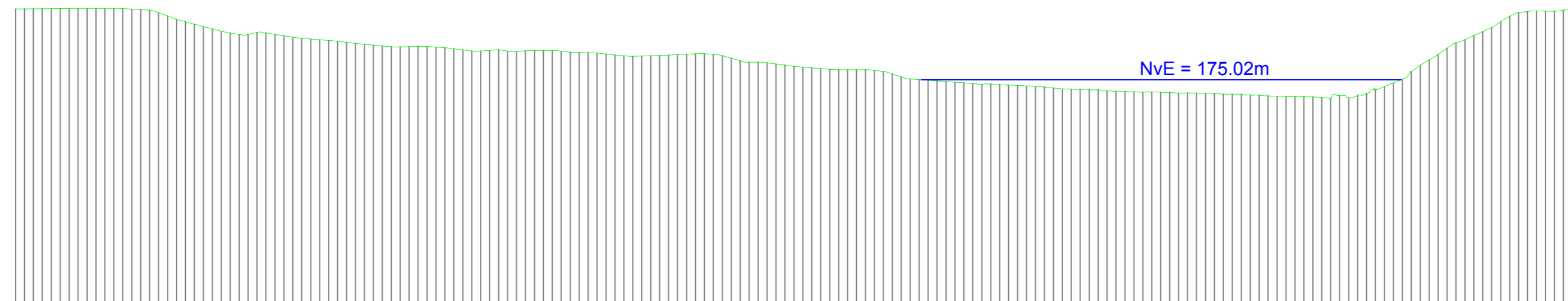
Altitudes TN	Distances cumulées	Distances partielles
182.89	0.00	1.00
182.84	1.00	1.00
182.71	3.00	1.00
182.46	4.00	1.00
181.97	6.00	1.00
181.76	7.00	1.00
181.69	8.00	1.00
181.59	10.00	1.00
181.60	11.00	1.00
181.63	13.00	1.00
181.73	14.00	1.00
181.84	15.00	1.00
181.50	17.00	1.00
181.57	18.00	1.00
180.85	21.00	1.00
180.69	22.00	1.00
180.47	24.00	1.00
180.40	25.00	1.00
180.22	26.00	1.00
180.04	29.00	1.00
179.89	31.00	1.00
179.45	33.00	1.00
179.09	36.00	1.00
178.99	37.00	1.00
178.53	39.00	1.00
178.86	40.00	1.00
178.84	42.00	1.00
178.74	44.00	1.00
178.42	47.00	1.00
178.32	48.00	1.00
178.41	50.00	1.00
178.19	51.00	1.00
178.11	55.00	1.00
178.27	56.00	1.00
177.95	57.00	1.00
177.89	58.00	1.00
177.58	60.00	1.00
177.29	61.00	1.00
177.19	62.00	1.00
177.20	64.00	1.00
177.80	65.00	1.00
177.68	66.00	1.00
177.71	69.00	1.00
177.73	71.00	1.00
177.78	72.00	1.00
177.85	73.00	1.00
177.96	75.00	1.00
178.02	76.00	1.00
178.07	78.00	1.00
177.88	79.00	1.00
177.76	80.00	1.00
177.49	82.00	1.00
177.20	83.00	1.00
177.11	86.00	1.00
177.13	87.00	1.00
177.20	89.00	1.00
177.03	90.00	1.00
176.64	91.00	1.00
176.01	93.00	1.00
175.86	94.00	1.00
175.72	95.00	1.00
175.36	97.00	1.00
174.87	98.00	1.00
174.72	100.00	1.00
174.96	102.00	1.00
174.37	104.00	1.00
174.30	105.00	1.00
174.24	106.00	1.00
174.13	108.00	1.00
174.03	110.00	1.00
174.00	112.00	1.00
174.15	113.00	1.00
173.99	115.00	1.00
173.73	116.00	1.00
173.69	119.00	1.00
173.60	120.00	1.00
173.54	122.00	1.00
173.54	123.00	1.00
173.54	124.00	1.00
173.51	126.00	1.00
173.51	127.00	1.00
173.52	129.00	1.00
173.54	130.00	1.00
173.51	131.00	1.00
173.45	133.00	1.00
173.44	134.00	1.00
173.33	137.00	1.00
173.38	138.00	1.00
173.26	140.00	1.00
173.23	141.00	1.00
173.18	142.00	1.00
173.05	144.00	1.00
173.05	145.00	1.00
173.13	147.00	1.00
173.41	148.00	1.00
174.04	151.00	1.00
174.35	152.00	1.00
174.85	154.00	1.00
176.72	155.00	1.00
177.62	156.00	1.00
178.93	158.00	1.00
179.95	160.00	1.00
180.93	162.00	1.00
181.36	163.00	1.00
182.45	165.00	1.00
182.58	166.00	1.00
182.55	167.00	1.00
182.53	168.00	1.00
182.65	170.00	1.00
182.89	172.00	1.00



Echelle des altitudes : 1/500

Echelle des longueurs : 1/500

PC : 150.00 m



Altitudes TN	Distances cumulées	Distances partielles
182.93	0.00	1.00
182.95	2.00	1.00
182.96	3.00	1.00
182.97	4.00	1.00
183.00	6.00	1.00
183.00	7.00	1.00
183.00	8.00	1.00
182.99	9.00	1.00
182.99	10.00	1.00
182.99	11.00	1.00
182.91	13.00	1.00
182.91	14.00	1.00
182.90	15.00	1.00
182.90	16.00	1.00
182.14	17.00	1.00
181.77	18.00	1.00
181.23	20.00	1.00
180.96	21.00	1.00
180.96	22.00	1.00
180.24	24.00	1.00
180.31	27.00	1.00
180.26	28.00	1.00
180.10	29.00	1.00
179.78	31.00	1.00
179.65	32.00	1.00
179.57	33.00	1.00
179.41	35.00	1.00
179.32	36.00	1.00
179.10	38.00	1.00
178.88	39.00	1.00
178.89	40.00	1.00
178.71	42.00	1.00
178.70	43.00	1.00
178.72	44.00	1.00
178.72	45.00	1.00
178.69	46.00	1.00
178.65	47.00	1.00
178.48	49.00	1.00
178.36	50.00	1.00
178.24	51.00	1.00
178.30	53.00	1.00
178.37	54.00	1.00
178.25	57.00	1.00
178.25	58.00	1.00
178.29	59.00	1.00
178.30	60.00	1.00
178.22	61.00	1.00
178.09	62.00	1.00
178.03	64.00	1.00
178.00	65.00	1.00
177.79	67.00	1.00
177.64	69.00	1.00
177.69	71.00	1.00
177.72	72.00	1.00
177.50	74.00	1.00
177.52	75.00	1.00
177.52	76.00	1.00
177.84	78.00	1.00
177.71	79.00	1.00
177.43	80.00	1.00
176.99	82.00	1.00
176.76	85.00	1.00
176.52	87.00	1.00
176.35	89.00	1.00
176.26	90.00	1.00
176.18	92.00	1.00
176.13	93.00	1.00
176.13	94.00	1.00
175.94	95.00	1.00
175.94	96.00	1.00
175.95	98.00	1.00
175.11	100.00	1.00
175.04	101.00	1.00
174.96	102.00	1.00
174.82	104.00	1.00
174.74	105.00	1.00
174.59	107.00	1.00
174.48	108.00	1.00
174.58	109.00	1.00
174.41	111.00	1.00
174.37	112.00	1.00
174.24	114.00	1.00
174.26	115.00	1.00
174.10	116.00	1.00
173.97	118.00	1.00
173.93	119.00	1.00
173.94	120.00	1.00
173.76	122.00	1.00
173.74	123.00	1.00
173.63	124.00	1.00
173.62	126.00	1.00
173.67	127.00	1.00
173.61	128.00	1.00
173.54	130.00	1.00
173.54	132.00	1.00
173.49	133.00	1.00
173.41	134.00	1.00
173.38	136.00	1.00
173.32	137.00	1.00
173.21	140.00	1.00
173.18	141.00	1.00
173.12	143.00	1.00
173.13	144.00	1.00
173.09	145.00	1.00
172.96	147.00	1.00
172.96	148.00	1.00
172.92	149.00	1.00
172.92	150.00	1.00
175.08	152.00	1.00
175.08	154.00	1.00
175.94	156.00	1.00
177.24	158.00	1.00
177.86	159.00	1.00
178.15	161.00	1.00
179.50	162.00	1.00
179.96	163.00	1.00
180.87	165.00	1.00
181.52	166.00	1.00
182.12	167.00	1.00
182.65	169.00	1.00
182.70	170.00	1.00
182.67	172.00	1.00
182.79	173.00	1.00
182.86	174.00	1.00
182.89	175.00	1.00





DOSSIER: L18112 - SEGAPAL

Cours d'eau: Canal de Miribel

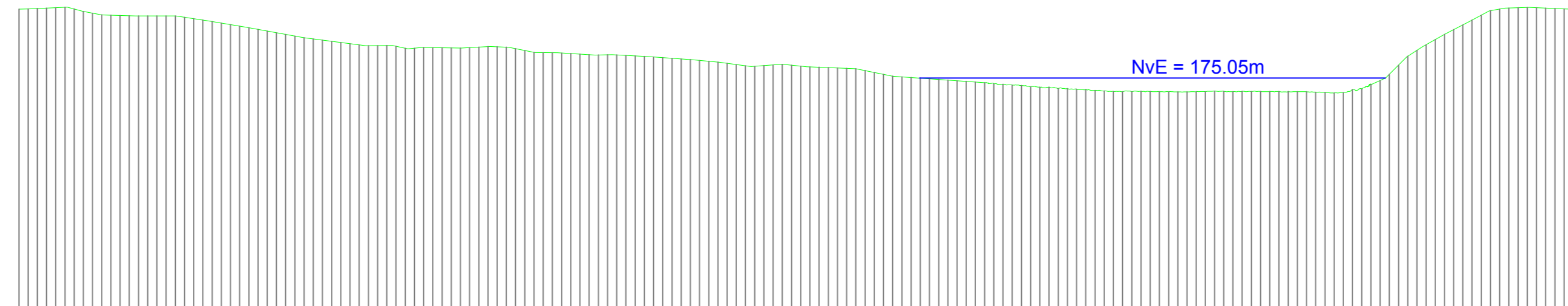
Date de levé: 16 octobre 2018

Profil n°: 26.10



Echelle des altitudes : 1/500

Echelle des longueurs : 1/500



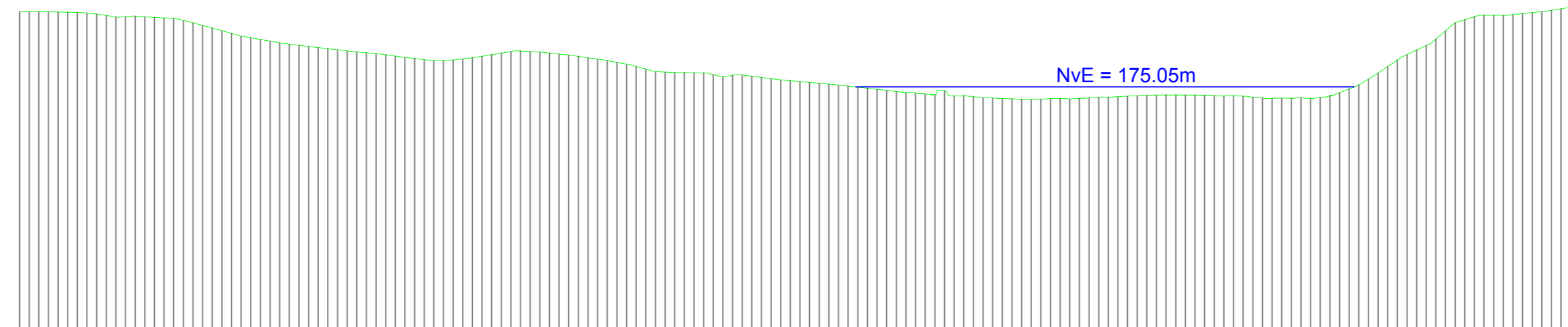
PC : 150.00 m

Altitudes TN	Distances cumulées	Distances partielles
182.54	0.00	1.00
182.61	2.00	1.00
182.65	3.00	1.00
182.70	4.00	1.00
182.75	5.00	1.00
182.80	6.00	1.00
182.83	7.00	1.00
181.92	8.00	1.00
181.89	9.00	1.00
181.88	10.00	1.00
181.85	11.00	1.00
181.81	12.00	1.00
181.81	13.00	1.00
181.81	14.00	1.00
181.81	15.00	1.00
181.81	16.00	1.00
181.81	17.00	1.00
181.81	18.00	1.00
181.81	19.00	1.00
181.81	20.00	1.00
181.81	21.00	1.00
181.81	22.00	1.00
181.81	23.00	1.00
181.81	24.00	1.00
181.81	25.00	1.00
181.81	26.00	1.00
181.81	27.00	1.00
181.81	28.00	1.00
181.81	29.00	1.00
181.81	30.00	1.00
181.81	31.00	1.00
181.81	32.00	1.00
181.81	33.00	1.00
181.81	34.00	1.00
181.81	35.00	1.00
181.81	36.00	1.00
181.81	37.00	1.00
181.81	38.00	1.00
181.81	39.00	1.00
181.81	40.00	1.00
181.81	41.00	1.00
181.81	42.00	1.00
181.81	43.00	1.00
181.81	44.00	1.00
181.81	45.00	1.00
181.81	46.00	1.00
181.81	47.00	1.00
181.81	48.00	1.00
181.81	49.00	1.00
181.81	50.00	1.00
181.81	51.00	1.00
181.81	52.00	1.00
181.81	53.00	1.00
181.81	54.00	1.00
181.81	55.00	1.00
181.81	56.00	1.00
181.81	57.00	1.00
181.81	58.00	1.00
181.81	59.00	1.00
181.81	60.00	1.00
181.81	61.00	1.00
181.81	62.00	1.00
181.81	63.00	1.00
181.81	64.00	1.00
181.81	65.00	1.00
181.81	66.00	1.00
181.81	67.00	1.00
181.81	68.00	1.00
181.81	69.00	1.00
181.81	70.00	1.00
181.81	71.00	1.00
181.81	72.00	1.00
181.81	73.00	1.00
181.81	74.00	1.00
181.81	75.00	1.00
181.81	76.00	1.00
181.81	77.00	1.00
181.81	78.00	1.00
181.81	79.00	1.00
181.81	80.00	1.00
181.81	81.00	1.00
181.81	82.00	1.00
181.81	83.00	1.00
181.81	84.00	1.00
181.81	85.00	1.00
181.81	86.00	1.00
181.81	87.00	1.00
181.81	88.00	1.00
181.81	89.00	1.00
181.81	90.00	1.00
181.81	91.00	1.00
181.81	92.00	1.00
181.81	93.00	1.00
181.81	94.00	1.00
181.81	95.00	1.00
181.81	96.00	1.00
181.81	97.00	1.00
181.81	98.00	1.00
181.81	99.00	1.00
181.81	100.00	1.00
181.81	101.00	1.00
181.81	102.00	1.00
181.81	103.00	1.00
181.81	104.00	1.00
181.81	105.00	1.00
181.81	106.00	1.00
181.81	107.00	1.00
181.81	108.00	1.00
181.81	109.00	1.00
181.81	110.00	1.00
181.81	111.00	1.00
181.81	112.00	1.00
181.81	113.00	1.00
181.81	114.00	1.00
181.81	115.00	1.00
181.81	116.00	1.00
181.81	117.00	1.00
181.81	118.00	1.00
181.81	119.00	1.00
181.81	120.00	1.00
181.81	121.00	1.00
181.81	122.00	1.00
181.81	123.00	1.00
181.81	124.00	1.00
181.81	125.00	1.00
181.81	126.00	1.00
181.81	127.00	1.00
181.81	128.00	1.00
181.81	129.00	1.00
181.81	130.00	1.00
181.81	131.00	1.00
181.81	132.00	1.00
181.81	133.00	1.00
181.81	134.00	1.00
181.81	135.00	1.00
181.81	136.00	1.00
181.81	137.00	1.00
181.81	138.00	1.00
181.81	139.00	1.00
181.81	140.00	1.00
181.81	141.00	1.00
181.81	142.00	1.00
181.81	143.00	1.00
181.81	144.00	1.00
181.81	145.00	1.00
181.81	146.00	1.00
181.81	147.00	1.00
181.81	148.00	1.00
181.81	149.00	1.00
181.81	150.00	1.00
181.81	151.00	1.00
181.81	152.00	1.00
181.81	153.00	1.00
181.81	154.00	1.00
181.81	155.00	1.00
181.81	156.00	1.00
181.81	157.00	1.00
181.81	158.00	1.00
181.81	159.00	1.00
181.81	160.00	1.00
181.81	161.00	1.00
181.81	162.00	1.00
181.81	163.00	1.00
181.81	164.00	1.00
181.81	165.00	1.00
181.81	166.00	1.00
181.81	167.00	1.00
181.81	168.00	1.00
181.81	169.00	1.00
181.81	170.00	1.00



Echelle des altitudes : 1/500

Echelle des longueurs : 1/500



NvE = 175.05m

PC : 150.00 m

Altitudes TN	Distances cumulées	Distances partielles
182.85	1.00	1.00
182.85	2.00	1.00
182.84	3.00	1.00
182.79	4.00	1.00
182.77	5.00	1.00
182.70	6.00	1.00
182.60	7.00	1.00
182.47	8.00	1.00
182.32	9.00	1.00
182.32	10.00	1.00
182.40	11.00	1.00
182.32	12.00	1.00
182.25	13.00	1.00
182.25	14.00	1.00
182.17	15.00	1.00
182.17	16.00	1.00
181.95	17.00	1.00
181.95	18.00	1.00
181.42	19.00	1.00
181.15	20.00	1.00
180.87	21.00	1.00
180.33	22.00	1.00
180.33	23.00	1.00
179.97	24.00	1.00
179.62	25.00	1.00
179.62	26.00	1.00
179.48	27.00	1.00
179.48	28.00	1.00
179.12	29.00	1.00
179.12	30.00	1.00
179.01	31.00	1.00
178.78	32.00	1.00
178.78	33.00	1.00
178.68	34.00	1.00
178.68	35.00	1.00
178.38	36.00	1.00
178.38	37.00	1.00
178.24	38.00	1.00
178.24	39.00	1.00
177.90	40.00	1.00
177.90	41.00	1.00
177.76	42.00	1.00
177.76	43.00	1.00
177.64	44.00	1.00
177.64	45.00	1.00
177.64	46.00	1.00
177.40	47.00	1.00
177.40	48.00	1.00
177.35	49.00	1.00
177.35	50.00	1.00
177.28	51.00	1.00
177.28	52.00	1.00
177.16	53.00	1.00
177.16	54.00	1.00
176.85	55.00	1.00
176.85	56.00	1.00
176.45	57.00	1.00
176.45	58.00	1.00
176.35	59.00	1.00
176.35	60.00	1.00
176.07	61.00	1.00
176.07	62.00	1.00
175.77	63.00	1.00
175.77	64.00	1.00
175.61	65.00	1.00
175.61	66.00	1.00
175.52	67.00	1.00
175.52	68.00	1.00
175.52	69.00	1.00
175.45	70.00	1.00
175.45	71.00	1.00
175.33	72.00	1.00
175.33	73.00	1.00
175.25	74.00	1.00
175.25	75.00	1.00
175.25	76.00	1.00
175.00	77.00	1.00
175.00	78.00	1.00
175.00	79.00	1.00
175.00	80.00	1.00
175.00	81.00	1.00
175.00	82.00	1.00
175.00	83.00	1.00
175.00	84.00	1.00
175.14	85.00	1.00
175.14	86.00	1.00
175.14	87.00	1.00
175.14	88.00	1.00
174.91	89.00	1.00
174.91	90.00	1.00
174.89	91.00	1.00
174.89	92.00	1.00
174.45	93.00	1.00
174.45	94.00	1.00
174.45	95.00	1.00
174.23	96.00	1.00
174.23	97.00	1.00
174.13	98.00	1.00
174.13	99.00	1.00
174.04	100.00	1.00
173.92	101.00	1.00
173.92	102.00	1.00
173.92	103.00	1.00
173.92	104.00	1.00
173.92	105.00	1.00
173.92	106.00	1.00
173.92	107.00	1.00
173.92	108.00	1.00
173.92	109.00	1.00
173.92	110.00	1.00
173.91	111.00	1.00
173.91	112.00	1.00
173.91	113.00	1.00
173.91	114.00	1.00
174.08	115.00	1.00
174.08	116.00	1.00
174.19	117.00	1.00
174.19	118.00	1.00
174.20	119.00	1.00
174.20	120.00	1.00
174.20	121.00	1.00
174.15	122.00	1.00
174.15	123.00	1.00
174.13	124.00	1.00
174.13	125.00	1.00
173.98	126.00	1.00
173.98	127.00	1.00
173.91	128.00	1.00
173.91	129.00	1.00
173.91	130.00	1.00
173.91	131.00	1.00
173.91	132.00	1.00
173.91	133.00	1.00
173.91	134.00	1.00
174.45	135.00	1.00
174.45	136.00	1.00
174.45	137.00	1.00
174.45	138.00	1.00
175.25	139.00	1.00
175.25	140.00	1.00
175.25	141.00	1.00
175.25	142.00	1.00
175.25	143.00	1.00
175.25	144.00	1.00
175.25	145.00	1.00
175.25	146.00	1.00
175.25	147.00	1.00
175.25	148.00	1.00
175.25	149.00	1.00
175.25	150.00	1.00
175.25	151.00	1.00
175.25	152.00	1.00
175.25	153.00	1.00
175.25	154.00	1.00
175.25	155.00	1.00
175.25	156.00	1.00
175.25	157.00	1.00
175.25	158.00	1.00
175.25	159.00	1.00
175.25	160.00	1.00
175.25	161.00	1.00
175.25	162.00	1.00









