

CARNET DE VANNAGE

NUMERO DE VANNE
VID_1

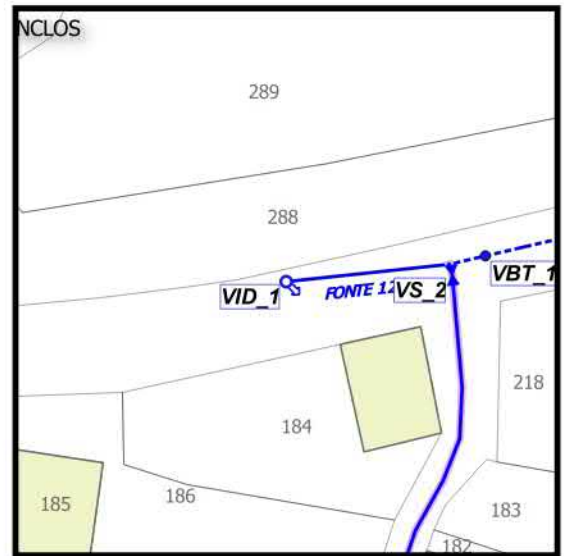
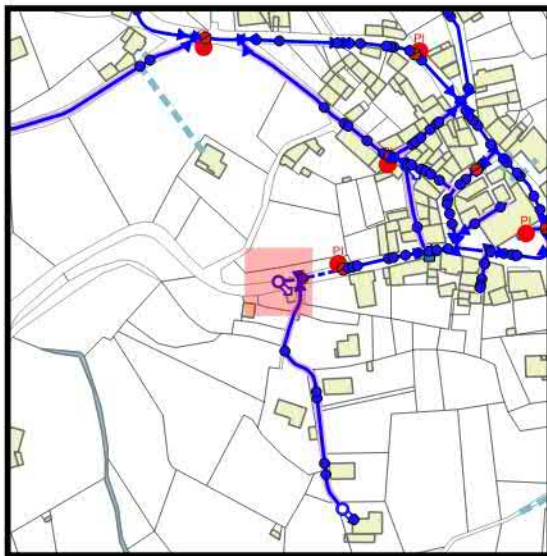
TYPE DE VANNE
VANNE DE VIDANGE

Coordonnées L93 -CC45

| | |
|------------|------------|
| EST | NORD |
| 1826696.16 | 4203914.22 |

| | | | |
|--------------|-------------|---------|-------------|
| LOCALISATION | ETAT_VANNE | VISIBLE | MANOEVRABLE |
| VOIRIE | VANNE FERME | VISIBLE | OUI |

LIEU-DIT
VILLAGE D'EMPURANY



| | | | | | |
|---------------|------------|---------------|------------|----------|------------|
| REPERE A | DISTANCE A | REPERE B | DISTANCE B | REPERE C | DIST_TRI_3 |
| ANGLE DE BATI | 9.05 | ANGLE DE BATI | 5.85 | | 0 |

CARNET DE VANNAGE

NUMERO DE VANNE
VS_2

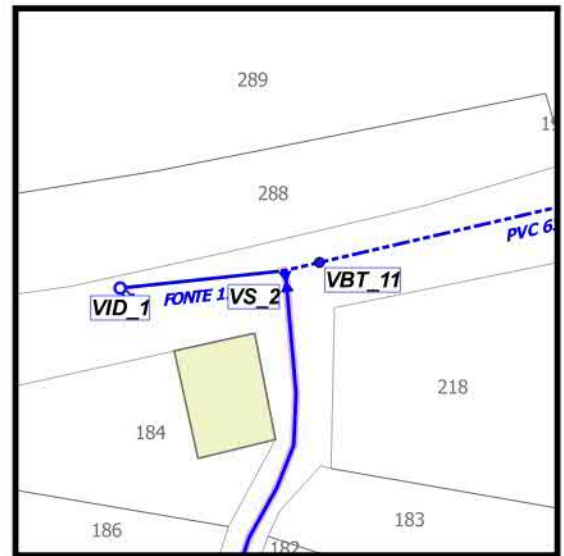
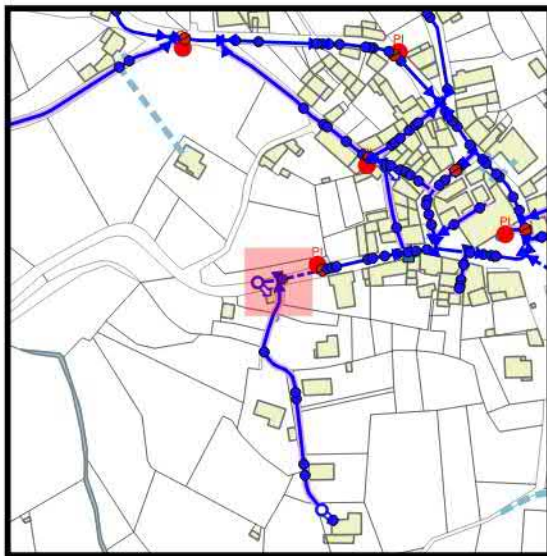
TYPE DE VANNE
VANNE DE SECTIONNEMENT

Coordonnées L93 -CC45

| | |
|------------|------------|
| EST | NORD |
| 1826707.04 | 4203914.65 |

| | | | |
|--------------|---------------|---------|--------------|
| LOCALISATION | ETAT_VANNE | VISIBLE | MANOEUVRABLE |
| VOIRIE | VANNE OUVERTE | VISIBLE | OUI |

LIEU-DIT
VILLAGE D'EMPURANY



| | | | | | |
|------------|------------|---------------|------------|----------|------------|
| REPERE A | DISTANCE A | REPERE B | DISTANCE B | REPERE C | DIST_TRI_3 |
| POTEAU EDF | 4.9 | ANGLE DE BATI | 7.4 | | 0 |

CARNET DE VANNAGE

NUMERO DE VANNE
VBT_3

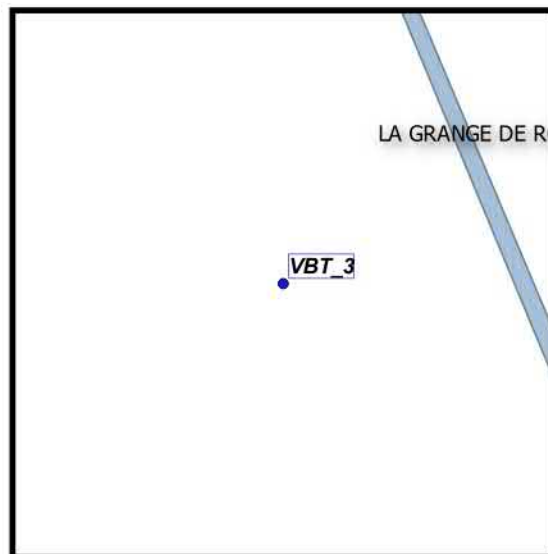
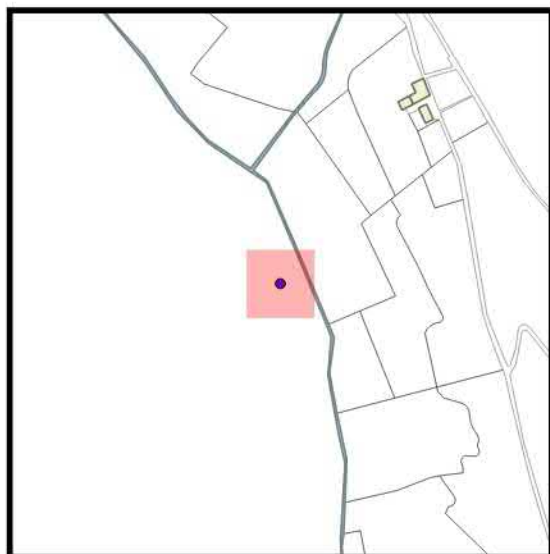
TYPE DE VANNE
VANNE DE BRANCHEMENT

Coordonnées L93 -CC45

| | |
|------------|-----------|
| EST | NORD |
| 1824325.21 | 4204929.9 |

| | | | |
|--------------|---------------|---------|-------------|
| LOCALISATION | ETAT_VANNE | VISIBLE | MANOEVRABLE |
| VOIRIE | VANNE OUVERTE | VISIBLE | OUI |

LIEU-DIT



| | | | | | |
|---------------|------------|---------------|------------|----------|------------|
| REPERE A | DISTANCE A | REPERE B | DISTANCE B | REPERE C | DIST_TRI_3 |
| ANGLE DE BATI | 6.4 | ANGLE DE BATI | 1.75 | | 0 |

CARNET DE VANNAGE

NUMERO DE VANNE
VBT_4

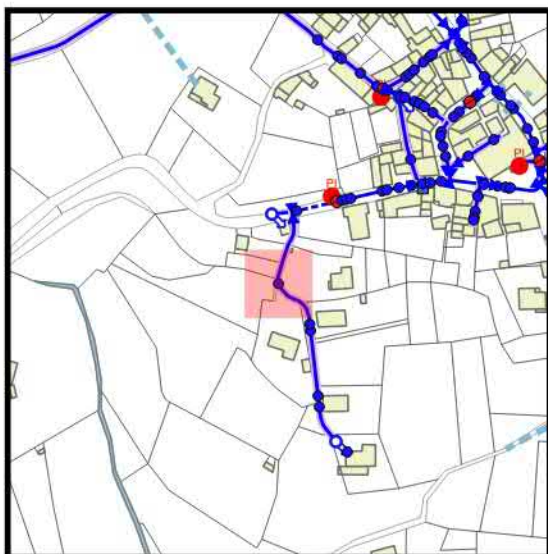
TYPE DE VANNE
VANNE DE BRANCHEMENT

Coordonnées L93 -CC45

| | |
|-----------|------------|
| EST | NORD |
| 1826699.6 | 4203877.75 |

| | | | |
|--------------|---------------|---------|--------------|
| LOCALISATION | ETAT_VANNE | VISIBLE | MANOEUVRABLE |
| VOIRIE | VANNE OUVERTE | VISIBLE | OUI |

LIEU-DIT
VILLAGE D'EMPURANY



| | | | | | |
|----------------|------------|----------|------------|----------|------------|
| REPÈRE A | DISTANCE A | REPÈRE B | DISTANCE B | REPÈRE C | DIST_TR1_3 |
| POTEAU TELECOM | 5.9 | COMPTEUR | 2.55 | | 0 |

CARNET DE VANNAGE

NUMERO DE VANNE
VBT_5

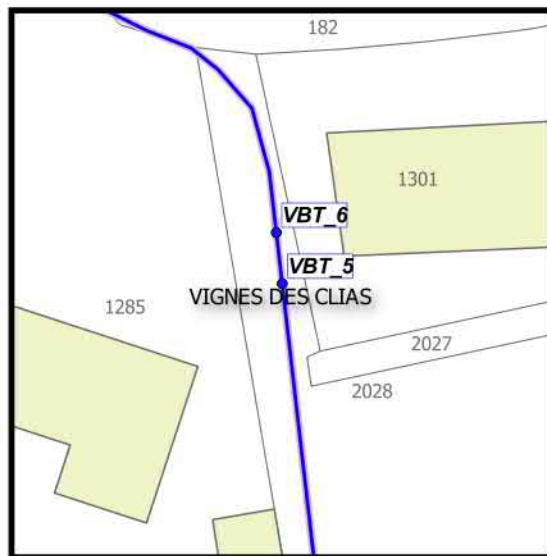
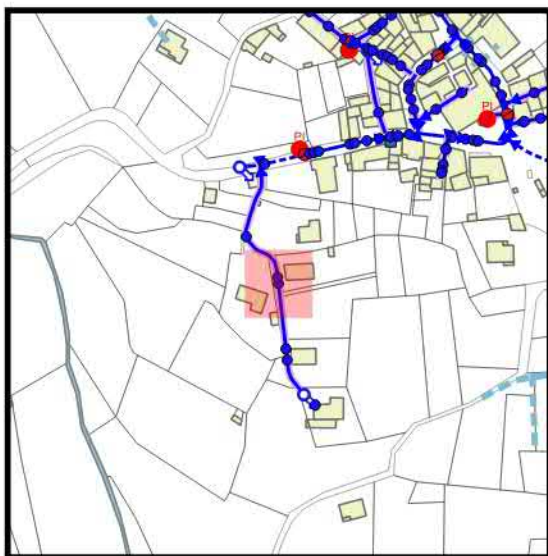
TYPE DE VANNE
VANNE DE BRANCHEMENT

Coordonnées L93 -CC45

| | |
|------------|------------|
| EST | NORD |
| 1826716.44 | 4203853.13 |

| | | | |
|--------------|---------------|---------|--------------|
| LOCALISATION | ETAT_VANNE | VISIBLE | MANOEUVRABLE |
| VOIRIE | VANNE OUVERTE | VISIBLE | OUI |

LIEU-DIT
VIGNES DES CLIAS



| | | | | | |
|----------|------------|----------|------------|----------|------------|
| REPERE A | DISTANCE A | REPERE B | DISTANCE B | REPERE C | DIST_TRI_3 |
| POTEAU | 4.7 | MUR | 1.65 | | 0 |

CARNET DE VANNAGE

NUMERO DE VANNE
VBT_6

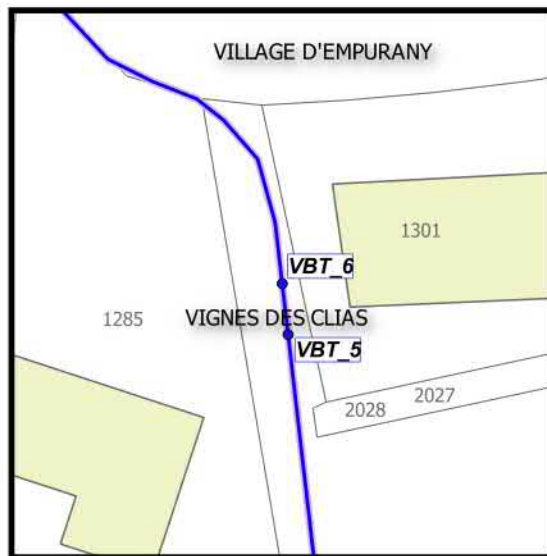
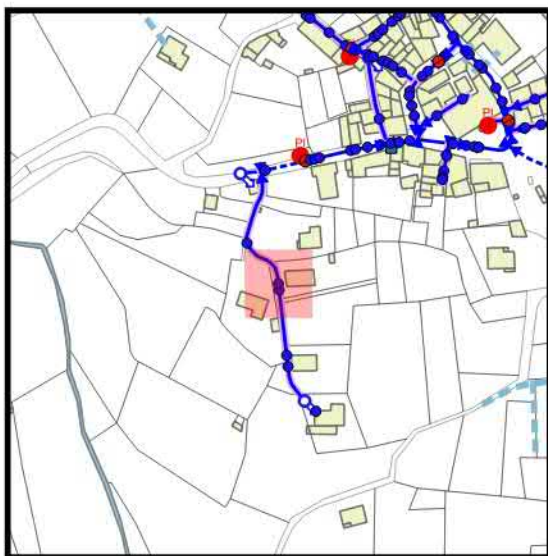
TYPE DE VANNE
VANNE DE BRANCHEMENT

Coordonnées L93 -CC45

| | |
|------------|------------|
| EST | NORD |
| 1826716.05 | 4203856.48 |

| | | | |
|--------------|---------------|---------|--------------|
| LOCALISATION | ETAT_VANNE | VISIBLE | MANOEUVRABLE |
| VOIRIE | VANNE OUVERTE | VISIBLE | OUI |

LIEU-DIT
VIGNES DES CLIAS



| | | | | | |
|----------------|------------|----------|------------|----------|------------|
| REPERE A | DISTANCE A | REPERE B | DISTANCE B | REPERE C | DIST_TRI_3 |
| POTEAU TELECOM | 2.85 | VANNE | 3.85 | | 0 |

CARNET DE VANNAGE

NUMERO DE VANNE
VBT_7

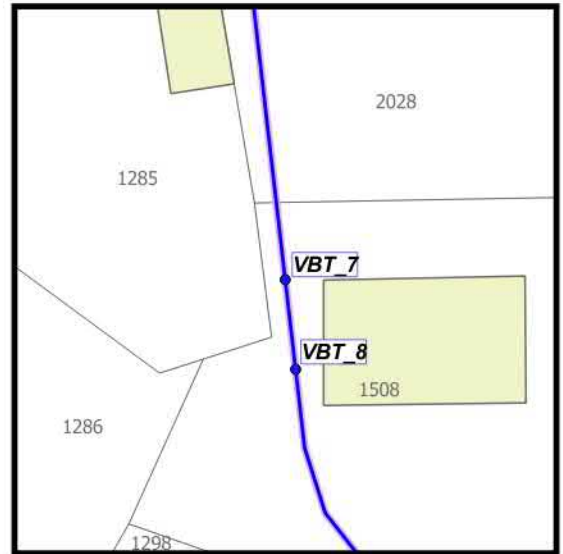
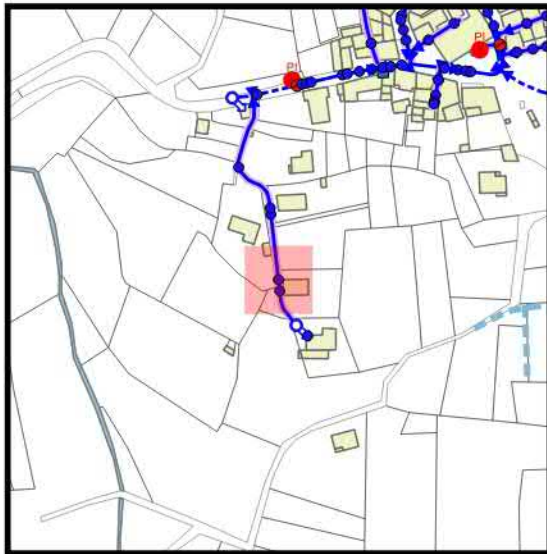
TYPE DE VANNE
VANNE DE BRANCHEMENT

Coordonnées L93 -CC45

| | |
|------------|------------|
| EST | NORD |
| 1826720.39 | 4203818.89 |

| | | | |
|--------------|---------------|---------|--------------|
| LOCALISATION | ETAT_VANNE | VISIBLE | MANOEUVRABLE |
| VOIRIE | VANNE OUVERTE | VISIBLE | OUI |

LIEU-DIT
VIGNES DES CLIAS



| | | | | | |
|----------|------------|----------|------------|----------|------------|
| REPERE A | DISTANCE A | REPERE B | DISTANCE B | REPERE C | DIST_TRI_3 |
| MUR | 2.95 | MUR | 5.3 | | 0 |

CARNET DE VANNAGE

NUMERO DE VANNE
VBT_8

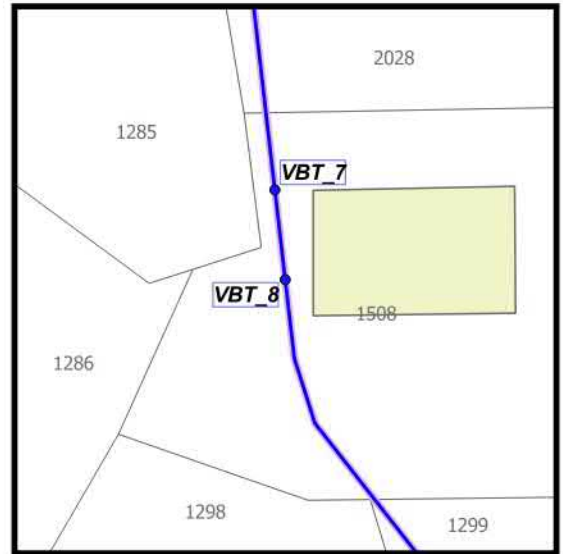
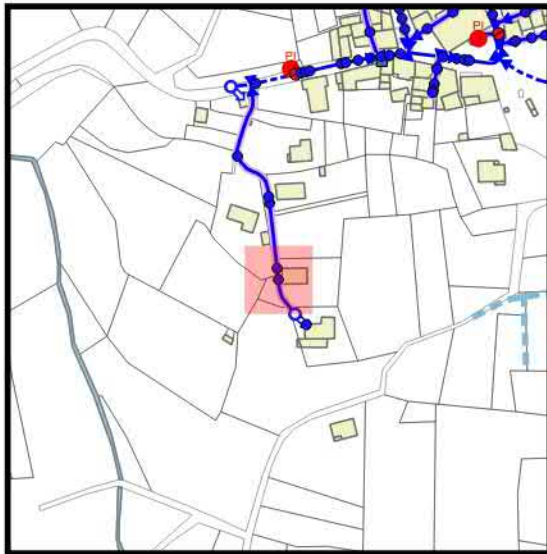
TYPE DE VANNE
VANNE DE BRANCHEMENT

Coordonnées L93 -CC45

| | |
|------------|------------|
| EST | NORD |
| 1826721.07 | 4203813.01 |

| | | | |
|--------------|---------------|---------|-------------|
| LOCALISATION | ETAT_VANNE | VISIBLE | MANOEVRABLE |
| VOIRIE | VANNE OUVERTE | VISIBLE | OUI |

LIEU-DIT
VIGNES DES CLIAS



| | | | | | |
|----------|------------|----------|------------|----------|------------|
| REPERE A | DISTANCE A | REPERE B | DISTANCE B | REPERE C | DIST_TRI_3 |
| MUR | 2.4 | VANNE | 6.7 | | 0 |

CARNET DE VANNAGE

NUMERO DE VANNE
VID_9

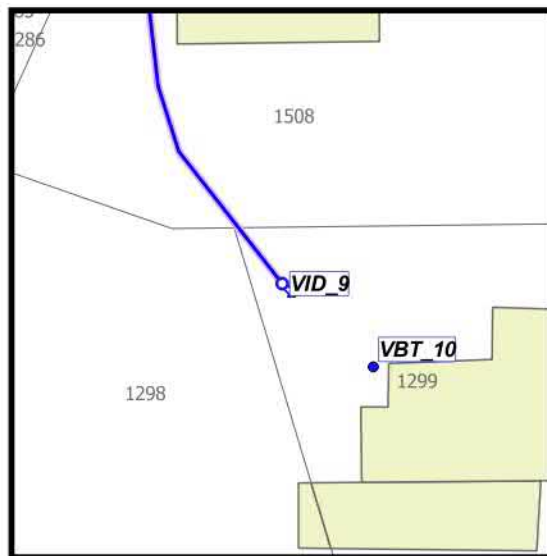
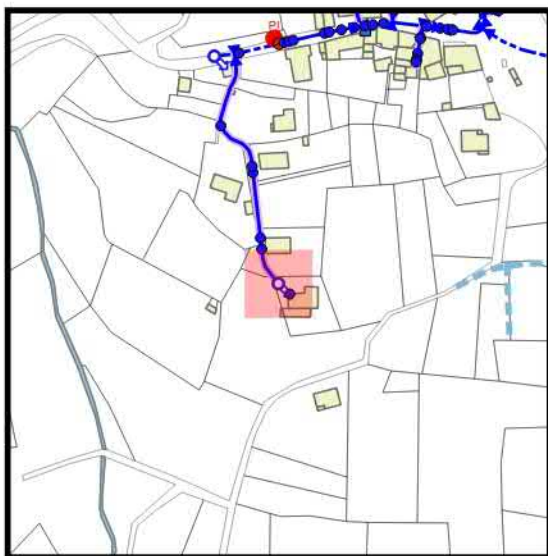
TYPE DE VANNE
VANNE DE VIDANGE

Coordonnées L93 -CC45

| | |
|-----------|------------|
| EST | NORD |
| 1826729.8 | 4203794.93 |

| | | | |
|--------------|-------------|---------|-------------|
| LOCALISATION | ETAT_VANNE | VISIBLE | MANOEVRABLE |
| PRIVE | VANNE FERME | VISIBLE | OUI |

LIEU-DIT
VIGNES DES CLIAS



| | | | | | |
|---------------|------------|---------------|------------|----------|------------|
| REPERE A | DISTANCE A | REPERE B | DISTANCE B | REPERE C | DIST_TRI_3 |
| ANGLE DE BATI | 5.75 | ANGLE DE BATI | 7.45 | | 0 |

CARNET DE VANNAGE

NUMERO DE VANNE
VBT_10

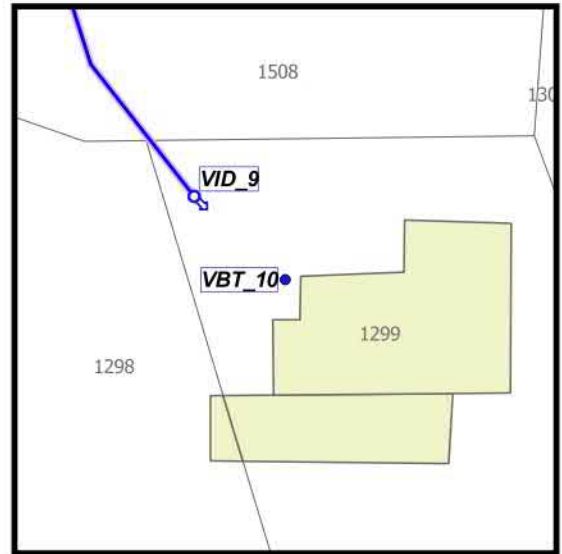
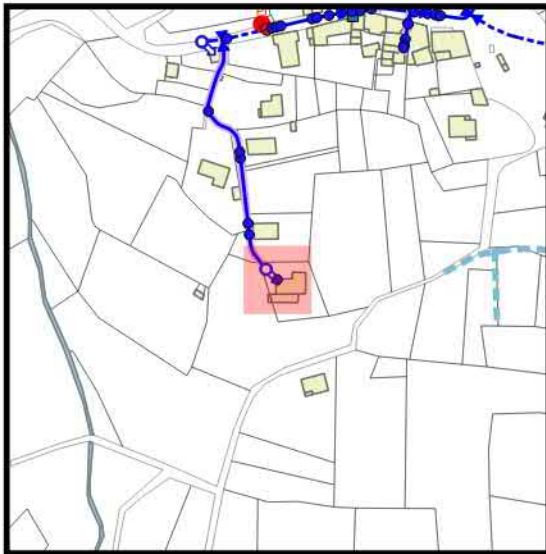
TYPE DE VANNE
VANNE DE BRANCHEMENT

Coordonnées L93 -CC45

| | |
|------------|------------|
| EST | NORD |
| 1826735.77 | 4203789.47 |

| | | | |
|--------------|---------------|---------|--------------|
| LOCALISATION | ETAT_VANNE | VISIBLE | MANOEUVRABLE |
| PRIVE | VANNE OUVERTE | VISIBLE | OUI |

LIEU-DIT
VIGNES DES CLIAS



| | | | | | |
|---------------|------------|---------------|------------|----------|------------|
| REPERE A | DISTANCE A | REPERE B | DISTANCE B | REPERE C | DIST_TRI_3 |
| ANGLE DE BATI | 1.15 | ANGLE DE BATI | 2.85 | | 0 |

CARNET DE VANNAGE

NUMERO DE VANNE
VBT_11


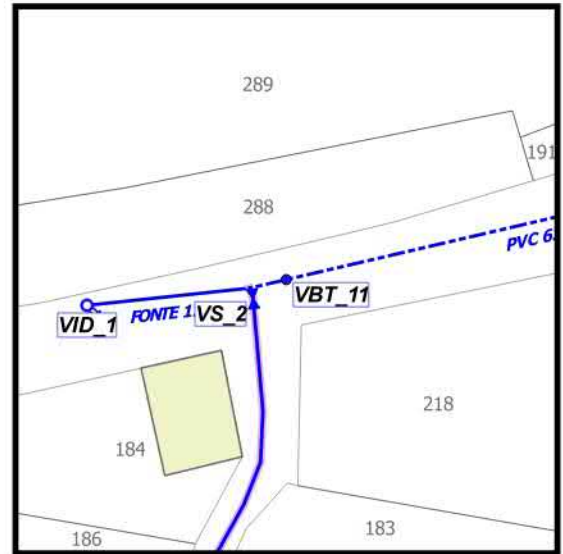
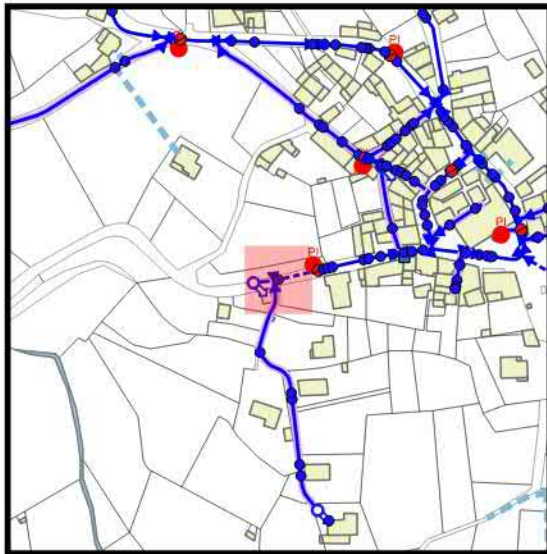
TYPE DE VANNE
VANNE DE BRANCHEMENT

Coordonnées L93 -CC45

| | |
|------------|------------|
| EST | NORD |
| 1826709.22 | 4203915.91 |

| | | | |
|--------------|---------------|---------|--------------|
| LOCALISATION | ETAT_VANNE | VISIBLE | MANOEUVRABLE |
| VOIRIE | VANNE OUVERTE | VISIBLE | OUI |

LIEU-DIT
VILLAGE D'EMPURANY



| | | | | | |
|----------|------------|---------------|------------|----------|------------|
| REPÈRE A | DISTANCE A | REPÈRE B | DISTANCE B | REPÈRE C | DIST_TRI_3 |
| VANNE | 3.15 | ANGLE DE BATI | 7.4 | | 0 |

CARNET DE VANNAGE

NUMERO DE VANNE
VPI_12

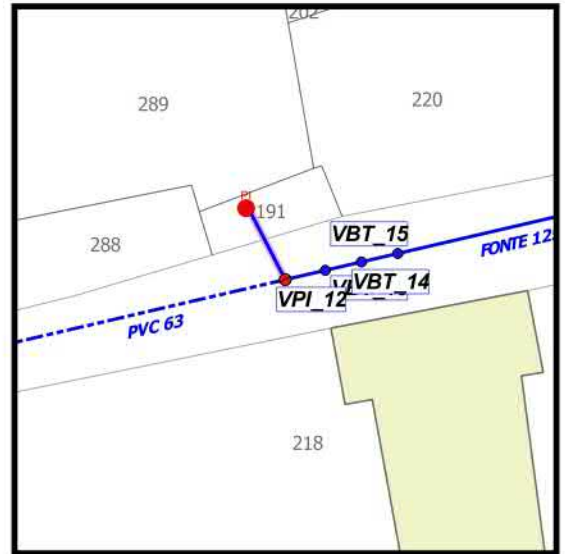
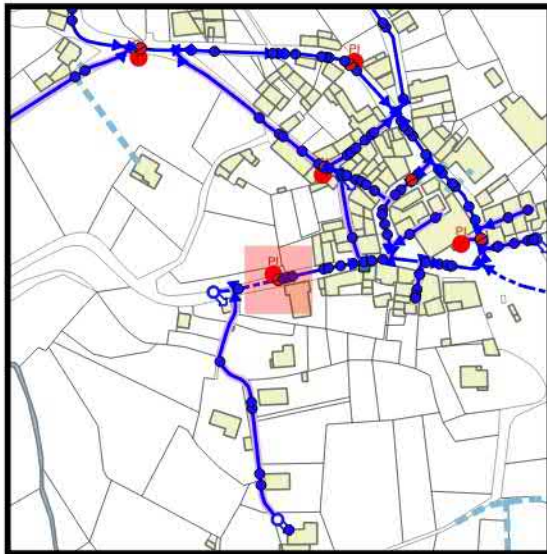
TYPE DE VANNE
VANNE DE PI

Coordonnées L93 -CC45

| | |
|-----------|------------|
| EST | NORD |
| 1826730.2 | 4203920.78 |

| | | | |
|--------------|---------------|---------|--------------|
| LOCALISATION | ETAT_VANNE | VISIBLE | MANOEUVRABLE |
| VOIRIE | VANNE OUVERTE | VISIBLE | OUI |

LIEU-DIT
VILLAGE D'EMPURANY



| | | | | | |
|--------------|------------|---------------|------------|----------|------------|
| REPERE A | DISTANCE A | REPERE B | DISTANCE B | REPERE C | DIST_TRI_3 |
| ANGLE DE MUR | 4.6 | ANGLE DE BATI | 5.3 | | 0 |

CARNET DE VANNAGE

NUMERO DE VANNE
VBT_13

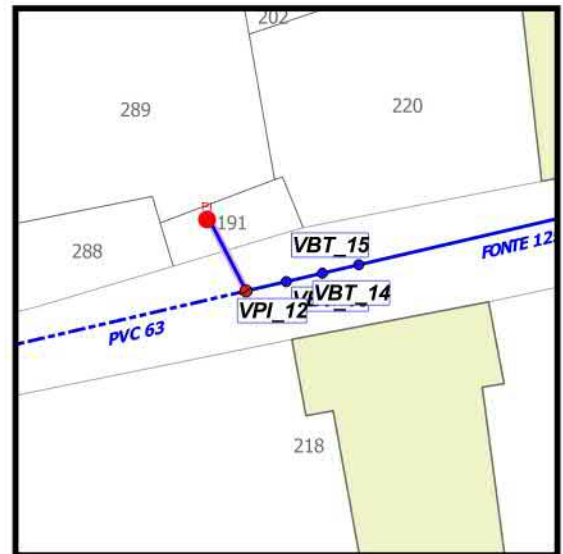
TYPE DE VANNE
VANNE DE BRANCHEMENT

Coordonnées L93 -CC45

| | |
|------------|------------|
| EST | NORD |
| 1826732.83 | 4203921.39 |

| | | | |
|--------------|---------------|---------|--------------|
| LOCALISATION | ETAT_VANNE | VISIBLE | MANOEUVRABLE |
| VOIRIE | VANNE OUVERTE | VISIBLE | OUI |

LIEU-DIT
VILLAGE D'EMPURANY



| | | | | | |
|--------------|------------|---------------|------------|----------|------------|
| REPERE A | DISTANCE A | REPERE B | DISTANCE B | REPERE C | DIST_TRI_3 |
| ANGLE DE MUR | 3.3 | ANGLE DE BATI | 4.5 | | 0 |

CARNET DE VANNAGE

NUMERO DE VANNE
VBT_14

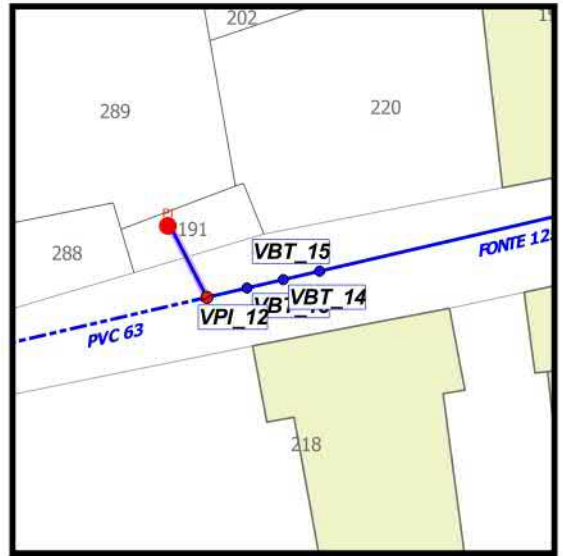
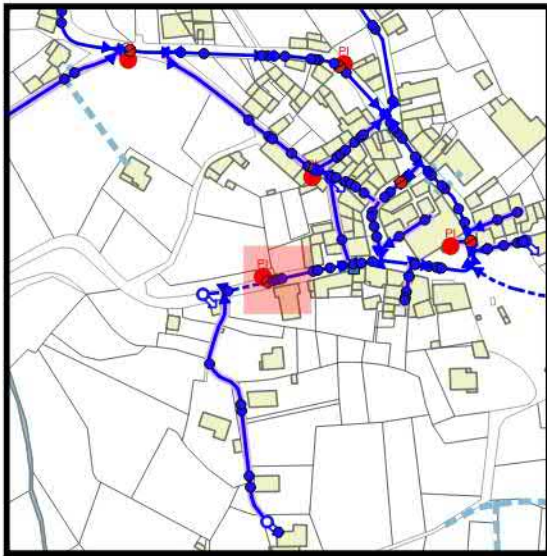
TYPE DE VANNE
VANNE DE BRANCHEMENT

Coordonnées L93 -CC45

| | |
|------------|------------|
| EST | NORD |
| 1826735.21 | 4203921.94 |

| | | | |
|--------------|---------------|---------|--------------|
| LOCALISATION | ETAT_VANNE | VISIBLE | MANOEUVRABLE |
| VOIRIE | VANNE OUVERTE | VISIBLE | OUI |

LIEU-DIT
VILLAGE D'EMPURANY



| | | | | | |
|--------------|------------|---------------|------------|----------|------------|
| REPERE A | DISTANCE A | REPERE B | DISTANCE B | REPERE C | DIST_TRI_3 |
| ANGLE DE MUR | 2.05 | ANGLE DE BATI | 4.85 | | 0 |

CARNET DE VANNAGE

NUMERO DE VANNE
VBT_15

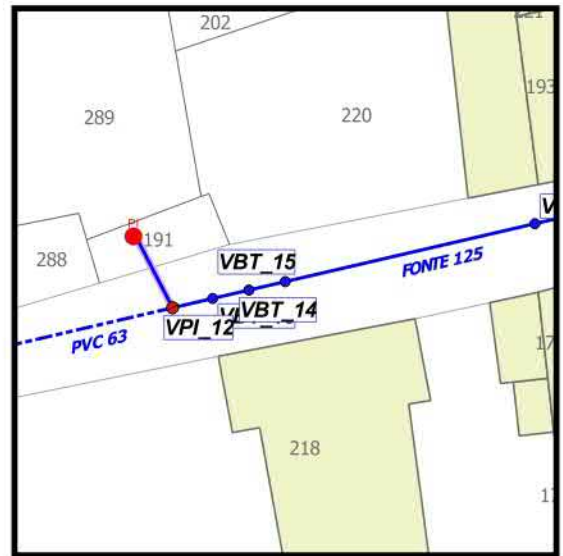
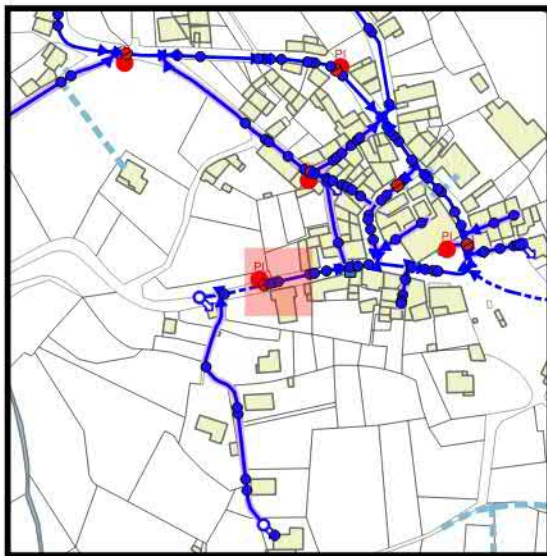
TYPE DE VANNE
VANNE DE BRANCHEMENT

Coordonnées L93 -CC45

| | |
|------------|------------|
| EST | NORD |
| 1826737.59 | 4203922.49 |

| | | | |
|--------------|---------------|---------|--------------|
| LOCALISATION | ETAT_VANNE | VISIBLE | MANOEUVRABLE |
| VOIRIE | VANNE OUVERTE | VISIBLE | OUI |

LIEU-DIT
VILLAGE D'EMPURANY



| | | | | | |
|--------------|------------|---------------|------------|----------|------------|
| REPERE A | DISTANCE A | REPERE B | DISTANCE B | REPERE C | DIST_TRI_3 |
| ANGLE DE MUR | 2.05 | ANGLE DE BATI | 4.8 | | 0 |

CARNET DE VANNAGE

NUMERO DE VANNE
VBT_16

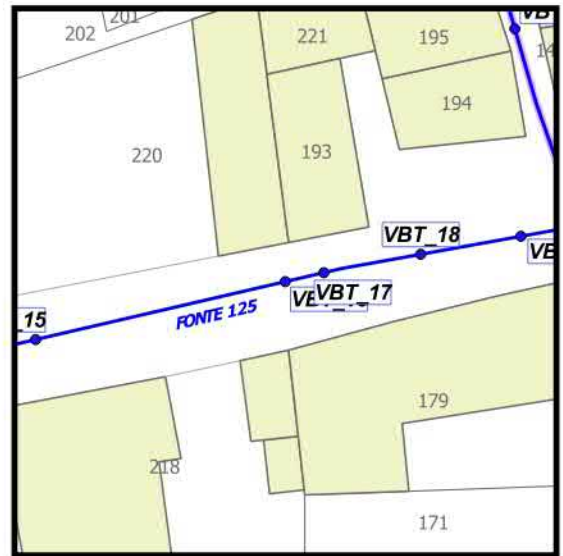
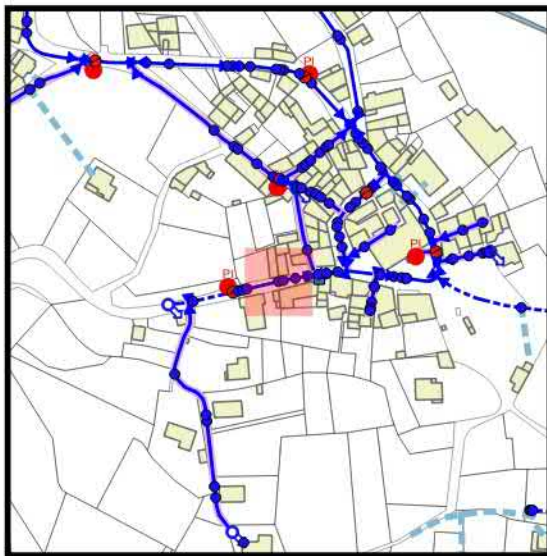
TYPE DE VANNE
VANNE DE BRANCHEMENT

Coordonnées L93 -CC45

| | |
|------------|------------|
| EST | NORD |
| 1826753.96 | 4203926.29 |

| | | | |
|--------------|---------------|---------|--------------|
| LOCALISATION | ETAT_VANNE | VISIBLE | MANOEUVRABLE |
| VOIRIE | VANNE OUVERTE | VISIBLE | OUI |

LIEU-DIT
VILLAGE D'EMPURANY



| | | | | | |
|----------|------------|-------------|------------|----------|------------|
| REPERE A | DISTANCE A | REPERE B | DISTANCE B | REPERE C | DIST_TRL_3 |
| MUR | 1.3 | ANGLE PORTE | 6.15 | | 0 |

CARNET DE VANNAGE

NUMERO DE VANNE
VBT_17

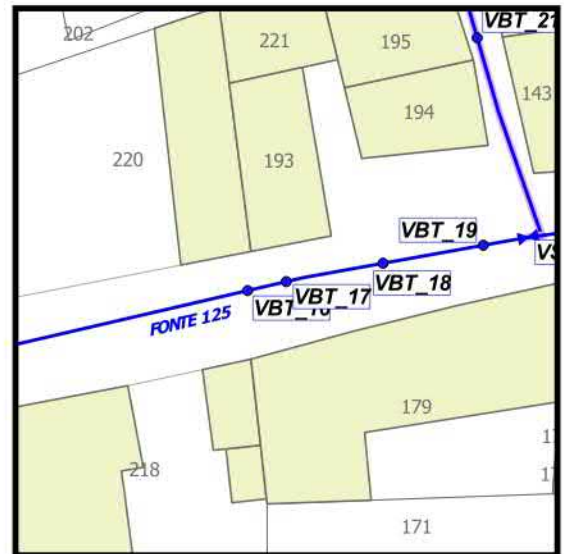
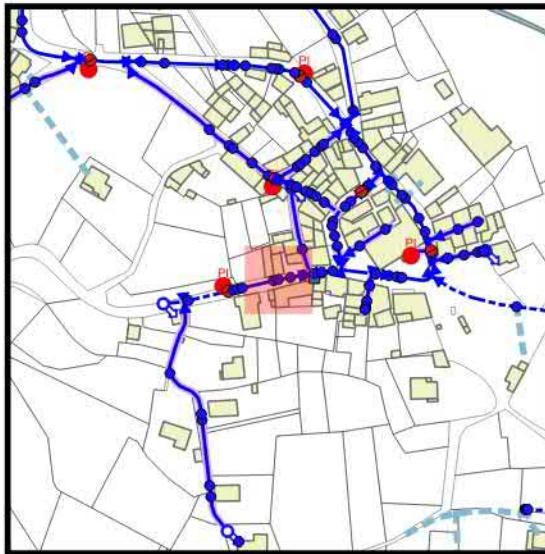
TYPE DE VANNE
VANNE DE BRANCHEMENT

Coordonnées L93 -CC45

| | |
|------------|------------|
| EST | NORD |
| 1826756.49 | 4203926.88 |

| | | | |
|--------------|---------------|---------|--------------|
| LOCALISATION | ETAT_VANNE | VISIBLE | MANOEUVRABLE |
| VOIRIE | VANNE OUVERTE | VISIBLE | OUI |

LIEU-DIT
VILLAGE D'EMPURANY



| | | | | | |
|----------|------------|-------------|------------|----------|------------|
| REPÈRE A | DISTANCE A | REPÈRE B | DISTANCE B | REPÈRE C | DIST_TRL_3 |
| VANNE | 2.05 | ANGLE PORTE | 5.2 | | 0 |

CARNET DE VANNAGE

NUMERO DE VANNE
VBT_18

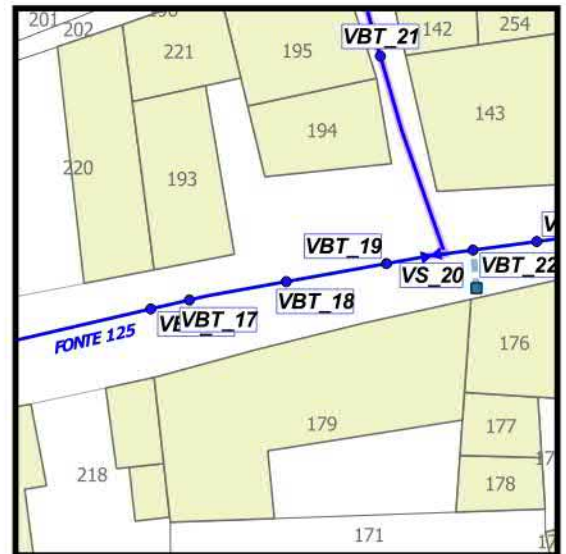
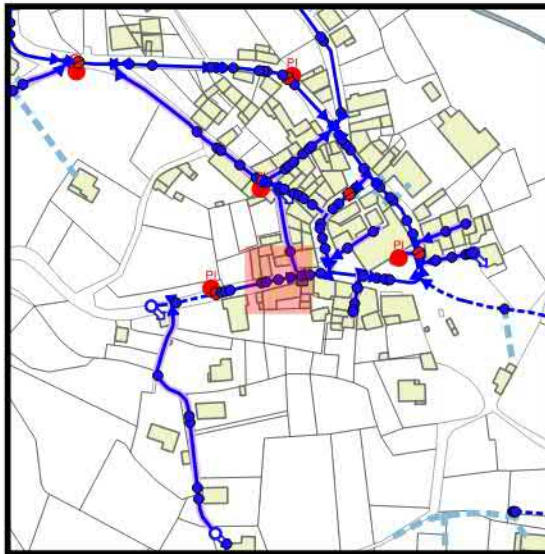
TYPE DE VANNE
VANNE DE BRANCHEMENT

Coordonnées L93 -CC45

| | |
|------------|------------|
| EST | NORD |
| 1826762.84 | 4203928.08 |

| | | | |
|--------------|---------------|---------|--------------|
| LOCALISATION | ETAT_VANNE | VISIBLE | MANOEUVRABLE |
| VOIRIE | VANNE OUVERTE | VISIBLE | OUI |

LIEU-DIT
VILLAGE D'EMPURANY



| | | | | | |
|---------------|------------|----------|------------|----------|------------|
| REPERE A | DISTANCE A | REPERE B | DISTANCE B | REPERE C | DIST_TRI_3 |
| ANGLE DE BATI | 4.25 | VANNE | 5.15 | | 0 |

CARNET DE VANNAGE

NUMERO DE VANNE
VBT_19


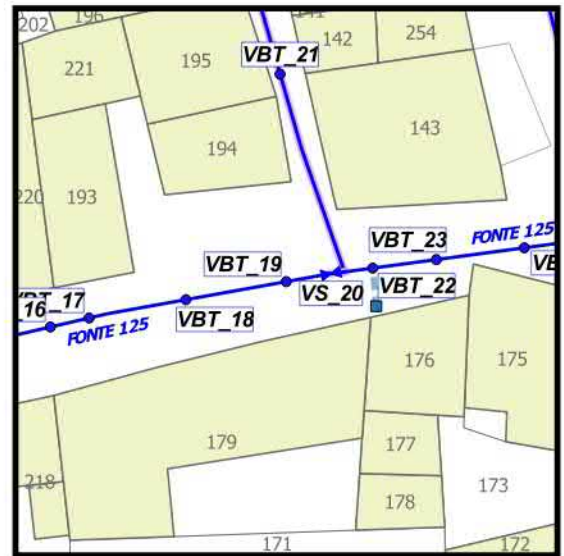
TYPE DE VANNE
VANNE DE BRANCHEMENT

Coordonnées L93 -CC45

| | |
|------------|------------|
| EST | NORD |
| 1826769.41 | 4203929.27 |

| | | | |
|--------------|---------------|---------|--------------|
| LOCALISATION | ETAT_VANNE | VISIBLE | MANOEUVRABLE |
| VOIRIE | VANNE OUVERTE | VISIBLE | OUI |

LIEU-DIT
VILLAGE D'EMPURANY



| | | | | | |
|---------------|------------|---------------|------------|----------|------------|
| REPERE A | DISTANCE A | REPERE B | DISTANCE B | REPERE C | DIST_TRI_3 |
| ANGLE DE BATI | 5.2 | ANGLE DE BATI | 5.85 | | 0 |

CARNET DE VANNAGE

NUMERO DE VANNE
VS_20


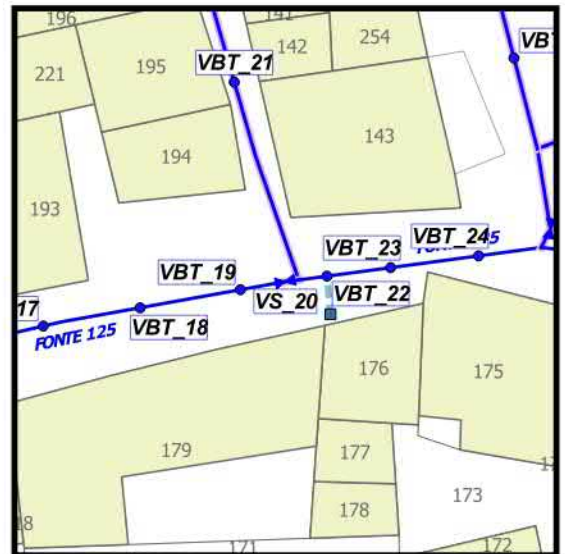
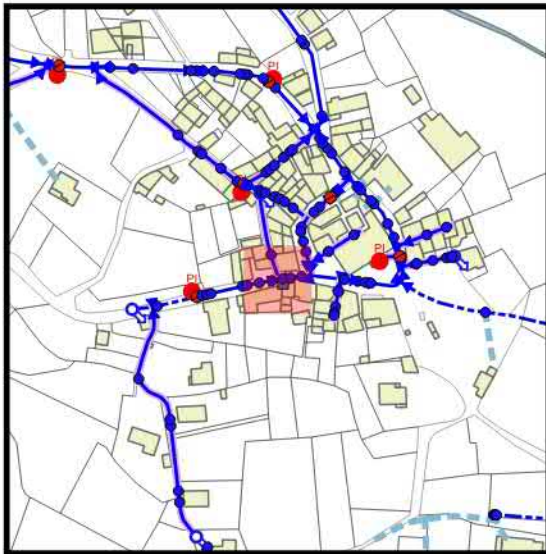
TYPE DE VANNE
VANNE DE SECTIONNEMENT

Coordonnées L93 -CC45

| | |
|------------|------------|
| EST | NORD |
| 1826772.35 | 4203929.79 |

| | | | |
|--------------|---------------|---------|--------------|
| LOCALISATION | ETAT_VANNE | VISIBLE | MANOEUVRABLE |
| VOIRIE | VANNE OUVERTE | VISIBLE | OUI |

LIEU-DIT
VILLAGE D'EMPURANY



| | | | | | |
|---------------|------------|----------|------------|----------|------------|
| REPERE A | DISTANCE A | REPERE B | DISTANCE B | REPERE C | DIST_TRI_3 |
| ANGLE DE BATI | 2.4 | VANNE | 2.55 | | 0 |

CARNET DE VANNAGE

NUMERO DE VANNE
VBT_21

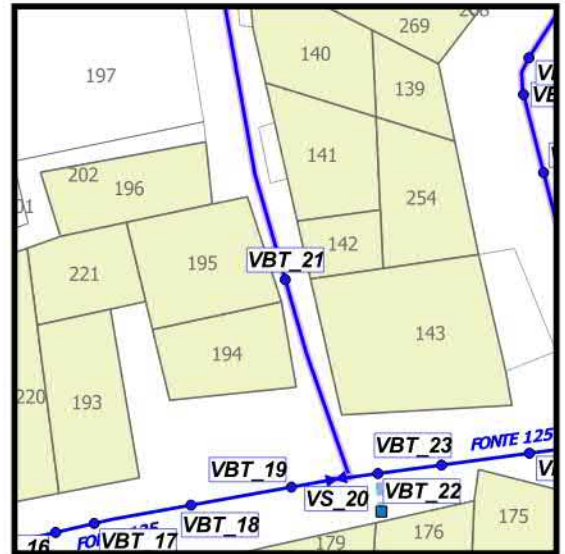
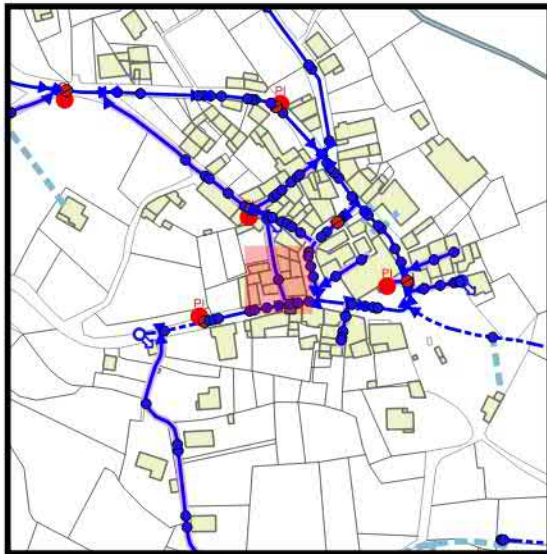
TYPE DE VANNE
VANNE DE BRANCHEMENT

Coordonnées L93 -CC45

| | |
|------------|------------|
| EST | NORD |
| 1826769.01 | 4203942.87 |

| | | | |
|--------------|---------------|---------|--------------|
| LOCALISATION | ETAT_VANNE | VISIBLE | MANOEUVRABLE |
| RUELLE | VANNE OUVERTE | VISIBLE | OUI |

LIEU-DIT
VILLAGE D'EMPURANY



| | | | | | |
|-------------|------------|-------------|------------|----------|------------|
| REPERE A | DISTANCE A | REPERE B | DISTANCE B | REPERE C | DIST_TRI_3 |
| ANGLE PORTE | 2.8 | ANGLE PORTE | 1.1 | | 0 |

CARNET DE VANNAGE

NUMERO DE VANNE
VBT_22

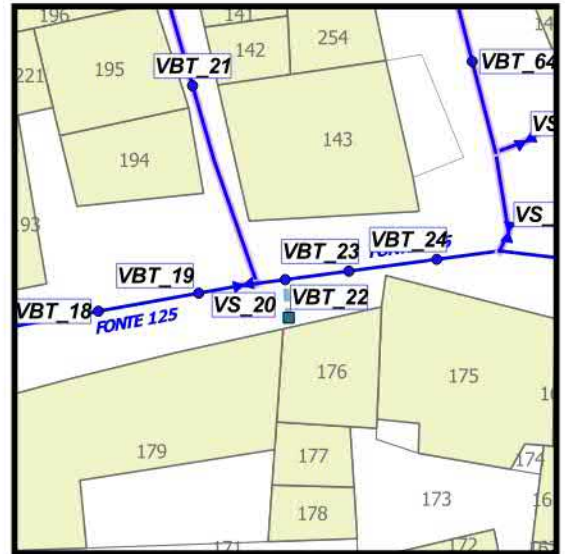
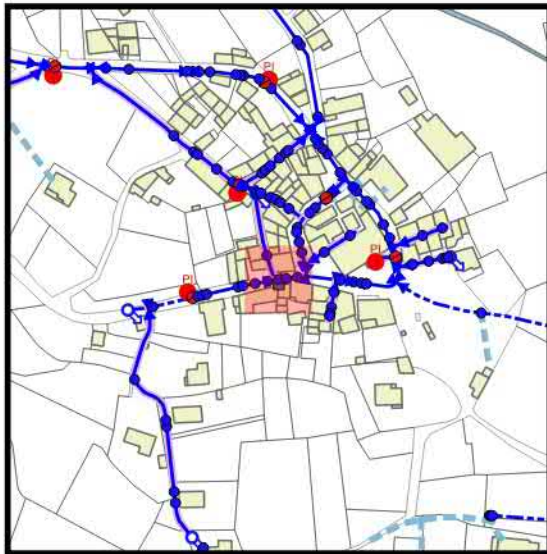
TYPE DE VANNE
VANNE DE BRANCHEMENT

Coordonnées L93 -CC45

| | |
|------------|------------|
| EST | NORD |
| 1826775.09 | 4203930.15 |

| | | | |
|--------------|---------------|---------|--------------|
| LOCALISATION | ETAT_VANNE | VISIBLE | MANOEUVRABLE |
| VOIRIE | VANNE OUVERTE | VISIBLE | OUI |

LIEU-DIT
VILLAGE D'EMPURANY



| | | | | | |
|----------|------------|----------|------------|----------|------------|
| REPERE A | DISTANCE A | REPERE B | DISTANCE B | REPERE C | DIST_TRI_3 |
| GRILLE | 2.25 | VANNE | 3.75 | | 0 |

CARNET DE VANNAGE

NUMERO DE VANNE
VBT_23

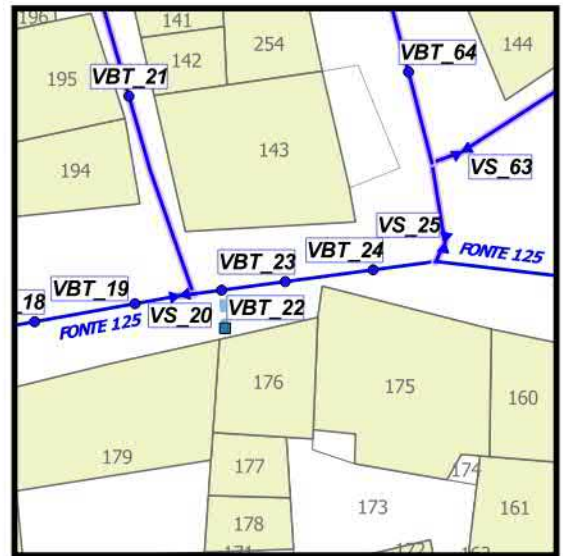
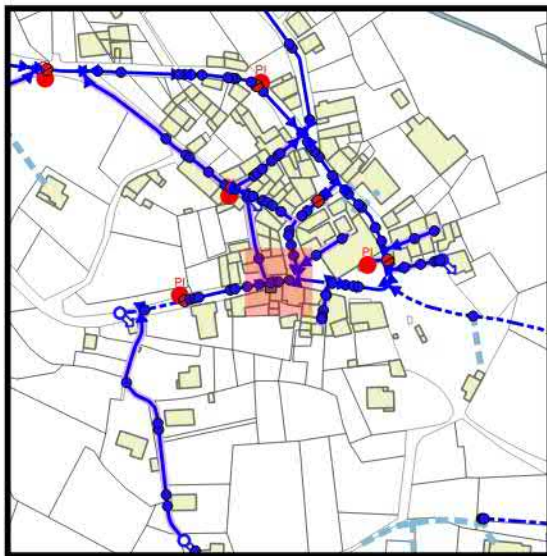
TYPE DE VANNE
VANNE DE BRANCHEMENT

Coordonnées L93 -CC45

| | |
|------------|------------|
| EST | NORD |
| 1826779.26 | 4203930.71 |

| | | | |
|--------------|---------------|---------|--------------|
| LOCALISATION | ETAT_VANNE | VISIBLE | MANOEUVRABLE |
| VOIRIE | VANNE OUVERTE | VISIBLE | OUI |

LIEU-DIT
VILLAGE D'EMPURANY



| | | | | | |
|---------------|------------|---------------|------------|----------|------------|
| REPERE A | DISTANCE A | REPERE B | DISTANCE B | REPERE C | DIST_TRI_3 |
| ANGLE DE BATI | 6.65 | ANGLE DE BATI | 3.45 | | 0 |

CARNET DE VANNAGE

NUMERO DE VANNE
VBT_24

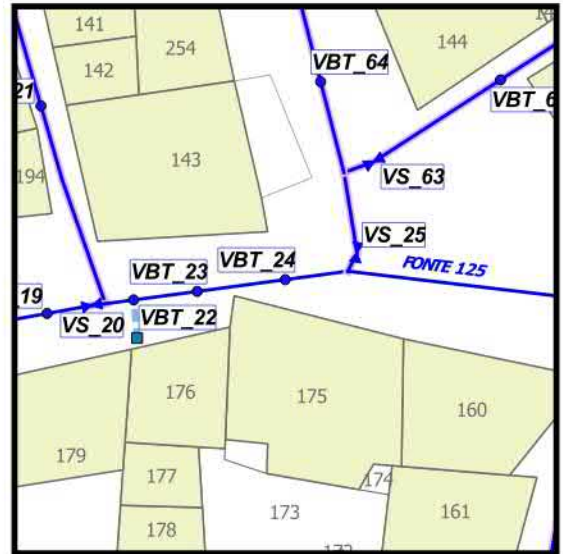
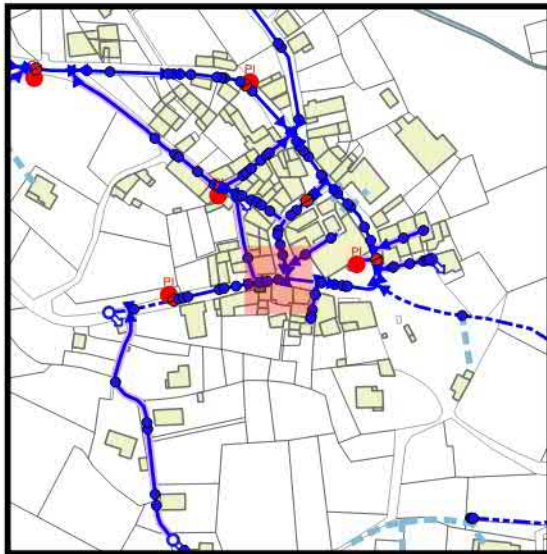
TYPE DE VANNE
VANNE DE BRANCHEMENT

Coordonnées L93 -CC45

| | |
|------------|------------|
| EST | NORD |
| 1826785.03 | 4203931.48 |

| | | | |
|--------------|---------------|---------|--------------|
| LOCALISATION | ETAT_VANNE | VISIBLE | MANOEUVRABLE |
| VOIRIE | VANNE OUVERTE | VISIBLE | OUI |

LIEU-DIT
VILLAGE D'EMPURANY



| | | | | | |
|---------------|------------|---------------|------------|----------|------------|
| REPERE A | DISTANCE A | REPERE B | DISTANCE B | REPERE C | DIST_TRI_3 |
| ANGLE DE BATI | 3.4 | ANGLE DE BATI | 2.35 | | 0 |

CARNET DE VANNAGE

NUMERO DE VANNE
VS_25

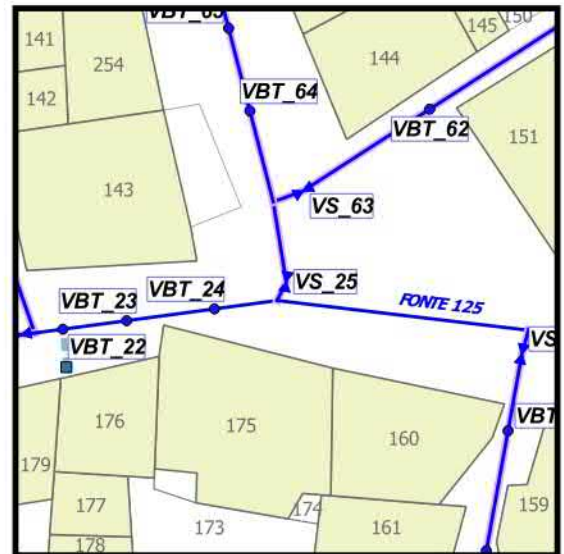
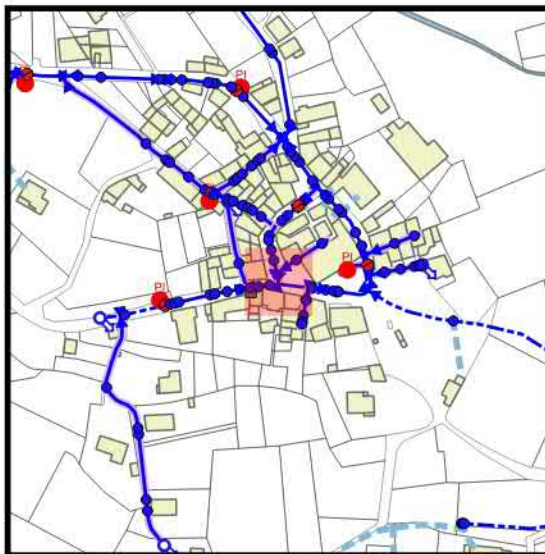
TYPE DE VANNE
VANNE DE SECTIONNEMENT

Coordonnées L93 -CC45

| | |
|------------|------------|
| EST | NORD |
| 1826789.73 | 4203933.27 |

| | | | |
|--------------|---------------|---------|--------------|
| LOCALISATION | ETAT_VANNE | VISIBLE | MANOEUVRABLE |
| VOIRIE | VANNE OUVERTE | VISIBLE | OUI |

LIEU-DIT
VILLAGE D'EMPURANY



| | | | | | |
|---------------|------------|----------|------------|----------|------------|
| REPERE A | DISTANCE A | REPERE B | DISTANCE B | REPERE C | DIST_TRI_3 |
| ANGLE DE BATI | 7.15 | REGARD | 1.75 | | 0 |

CARNET DE VANNAGE

NUMERO DE VANNE
VS_26

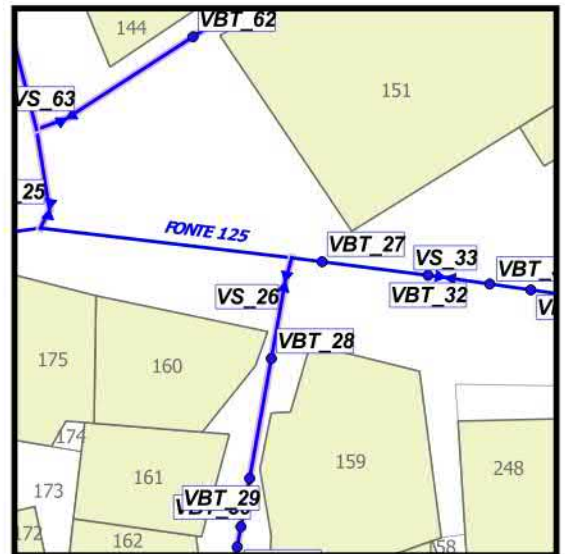
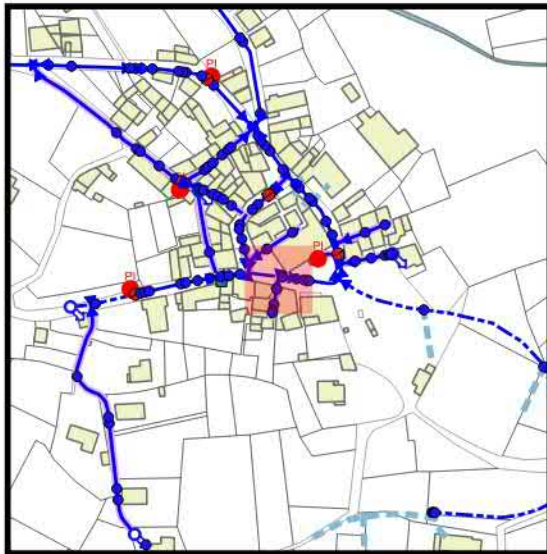
TYPE DE VANNE
VANNE DE SECTIONNEMENT

Coordonnées L93 -CC45

| | |
|------------|------------|
| EST | NORD |
| 1826805.19 | 4203928.53 |

| | | | |
|--------------|---------------|---------|--------------|
| LOCALISATION | ETAT_VANNE | VISIBLE | MANOEUVRABLE |
| VOIRIE | VANNE OUVERTE | VISIBLE | OUI |

LIEU-DIT
VILLAGE D'EMPURANY



| | | | | | |
|---------------|------------|---------------|------------|----------|------------|
| REPERE A | DISTANCE A | REPERE B | DISTANCE B | REPERE C | DIST_TRI_3 |
| ANGLE DE BATI | 3.3 | ANGLE DE BATI | 3.4 | | 0 |

CARNET DE VANNAGE

NUMERO DE VANNE
VBT_27


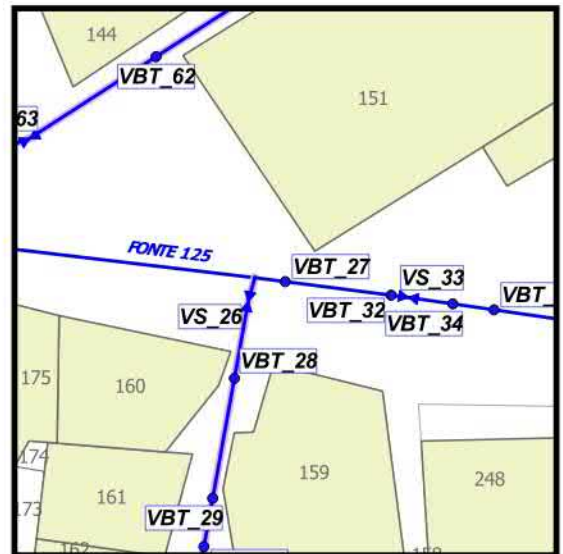
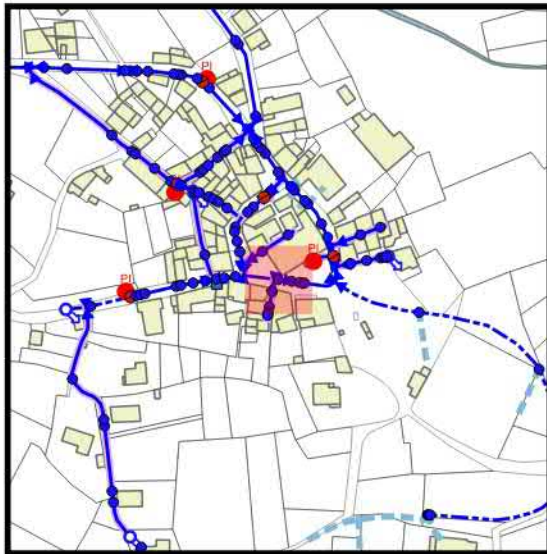
TYPE DE VANNE
VANNE DE BRANCHEMENT

Coordonnées L93 -CC45

| | |
|------------|------------|
| EST | NORD |
| 1826807.61 | 4203929.83 |

| | | | |
|--------------|---------------|---------|--------------|
| LOCALISATION | ETAT_VANNE | VISIBLE | MANOEUVRABLE |
| VOIRIE | VANNE OUVERTE | VISIBLE | OUI |

LIEU-DIT
VILLAGE D'EMPURANY



| | | | | | |
|----------|------------|---------------|------------|----------|------------|
| REPERE A | DISTANCE A | REPERE B | DISTANCE B | REPERE C | DIST_TRI_3 |
| VANNE | 0.5 | ANGLE DE BATI | 3.25 | | 0 |

CARNET DE VANNAGE

NUMERO DE VANNE
VBT_28

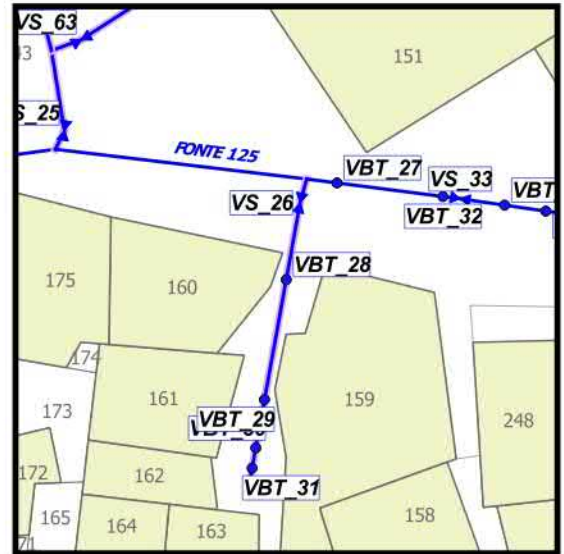
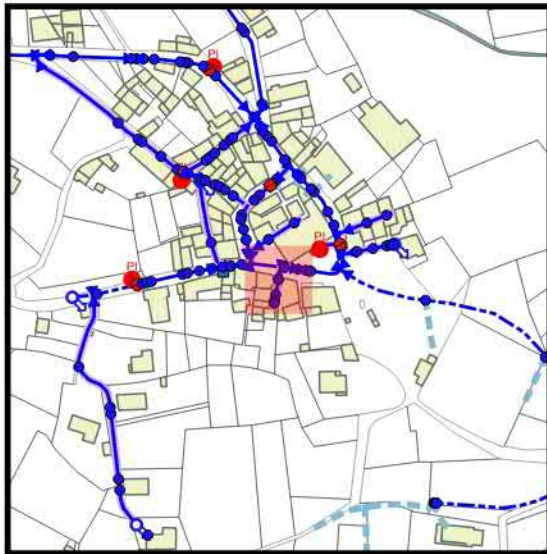
TYPE DE VANNE
VANNE DE BRANCHEMENT

Coordonnées L93 -CC45

| | |
|------------|------------|
| EST | NORD |
| 1826804.28 | 4203923.49 |

| | | | |
|--------------|---------------|---------|--------------|
| LOCALISATION | ETAT_VANNE | VISIBLE | MANOEUVRABLE |
| RUELLE | VANNE OUVERTE | VISIBLE | OUI |

LIEU-DIT
VILLAGE D'EMPURANY



| | | | | | |
|---------------|------------|---------------|------------|----------|------------|
| REPERE A | DISTANCE A | REPERE B | DISTANCE B | REPERE C | DIST_TRI_3 |
| ANGLE DE BATI | 2.1 | ANGLE DE BATI | 2.05 | | 0 |

CARNET DE VANNAGE

NUMERO DE VANNE
VBT_29

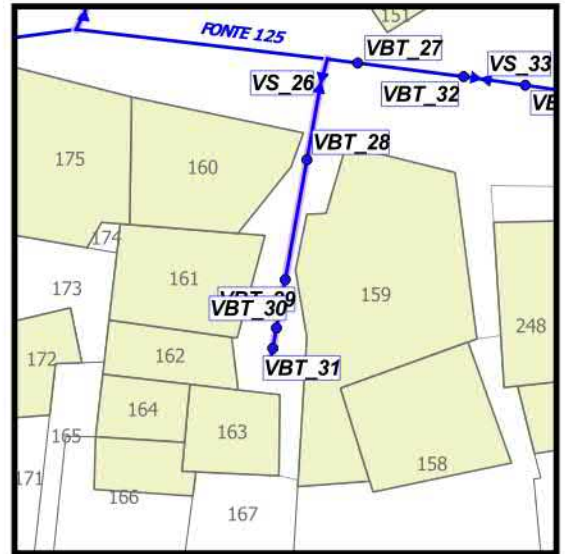
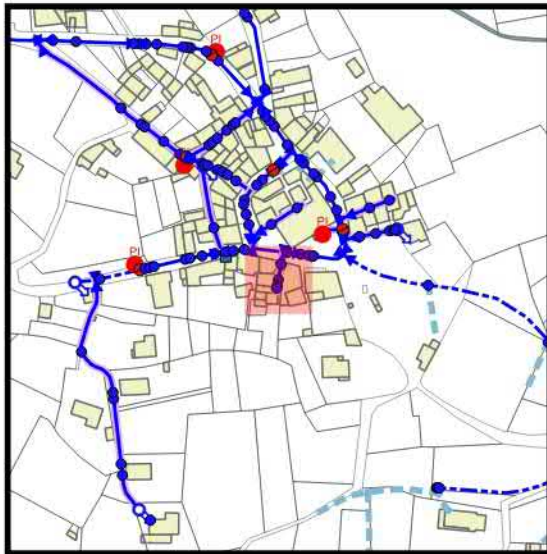
TYPE DE VANNE
VANNE DE BRANCHEMENT

Coordonnées L93 -CC45

| | |
|------------|------------|
| EST | NORD |
| 1826802.85 | 4203915.63 |

| | | | |
|--------------|---------------|---------|--------------|
| LOCALISATION | ETAT_VANNE | VISIBLE | MANOEUVRABLE |
| RUELLE | VANNE OUVERTE | VISIBLE | OUI |

LIEU-DIT
VILLAGE D'EMPURANY



| | | | | | |
|----------|------------|--------------|------------|----------|------------|
| REPERE A | DISTANCE A | REPERE B | DISTANCE B | REPERE C | DIST_TRI_3 |
| ESCALIER | 2.6 | ANGLE DE MUR | 3 | | 0 |

CARNET DE VANNAGE

NUMERO DE VANNE
VBT_30

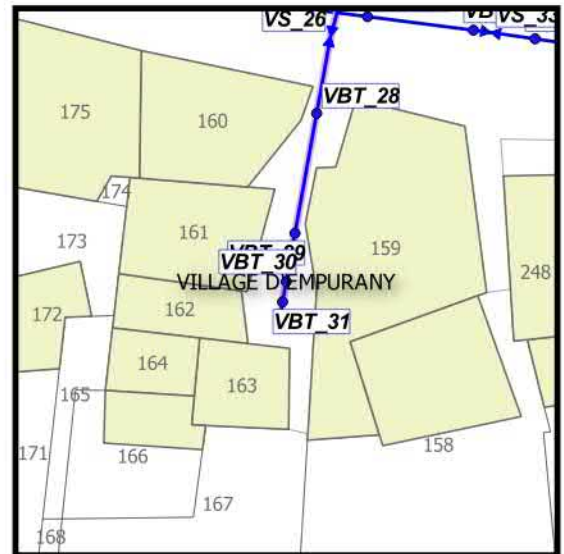
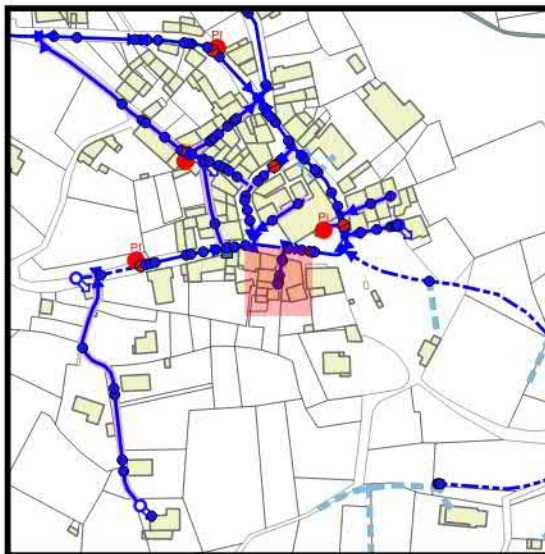
TYPE DE VANNE
VANNE DE BRANCHEMENT

Coordonnées L93 -CC45

| | |
|------------|------------|
| EST | NORD |
| 1826802.28 | 4203912.45 |

| | | | |
|--------------|---------------|---------|--------------|
| LOCALISATION | ETAT_VANNE | VISIBLE | MANOEUVRABLE |
| RUELLE | VANNE OUVERTE | VISIBLE | OUI |

LIEU-DIT
VILLAGE D'EMPURANY



| | | | | | |
|-------------|------------|----------|------------|----------|------------|
| REPERE A | DISTANCE A | REPERE B | DISTANCE B | REPERE C | DIST_TRL_3 |
| ANGLE PORTE | 0.95 | VANNE | 0.7 | | 0 |

CARNET DE VANNAGE

NUMERO DE VANNE
VBT_31

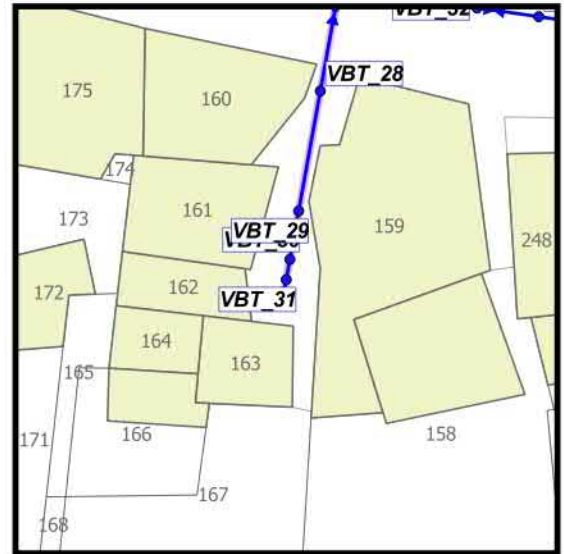
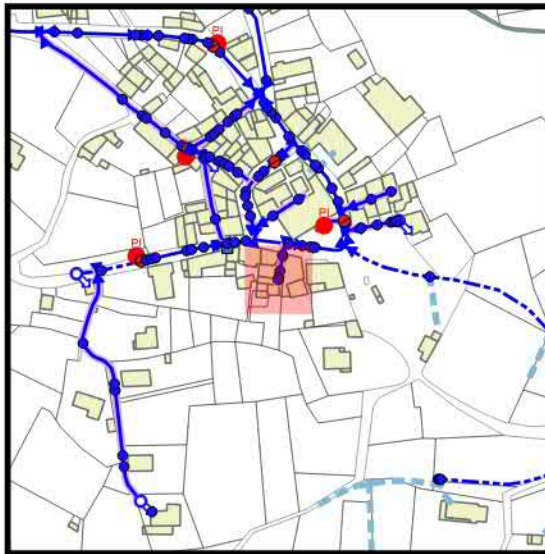
TYPE DE VANNE
VANNE DE BRANCHEMENT

Coordonnées L93 -CC45

| | |
|------------|------------|
| EST | NORD |
| 1826802.04 | 4203911.13 |

| | | | |
|--------------|---------------|---------|--------------|
| LOCALISATION | ETAT_VANNE | VISIBLE | MANOEUVRABLE |
| RUELLE | VANNE OUVERTE | VISIBLE | OUI |

LIEU-DIT
VILLAGE D'EMPURANY



| | | | | | |
|----------|------------|-------------|------------|----------|------------|
| REPERE A | DISTANCE A | REPERE B | DISTANCE B | REPERE C | DIST_TRI_3 |
| ESCALIER | 1.25 | ANGLE PORTE | 0.6 | | 0 |

CARNET DE VANNAGE

NUMERO DE VANNE
VBT_32

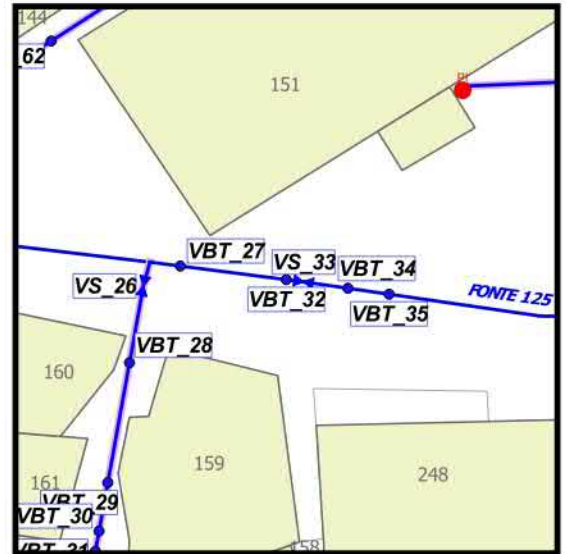
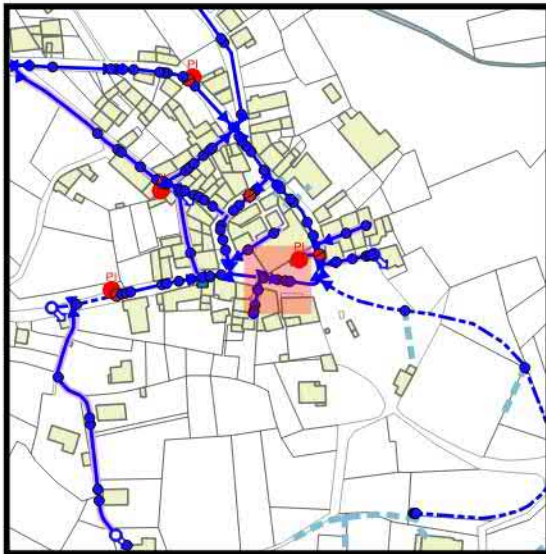
TYPE DE VANNE
VANNE DE BRANCHEMENT

Coordonnées L93 -CC45

| | |
|------------|------------|
| EST | NORD |
| 1826814.55 | 4203928.94 |

| | | | |
|--------------|---------------|---------|--------------|
| LOCALISATION | ETAT_VANNE | VISIBLE | MANOEUVRABLE |
| VOIRIE | VANNE OUVERTE | VISIBLE | OUI |

LIEU-DIT
VILLAGE D'EMPURANY



| | | | | | |
|----------|------------|---------------|------------|---------------|------------|
| REPERE A | DISTANCE A | REPERE B | DISTANCE B | REPERE C | DIST_TRI_3 |
| VANNE | 0.45 | ANGLE DE BATI | 3.95 | ANGLE DE BATI | 4.25 |

CARNET DE VANNAGE

NUMERO DE VANNE
VS_33

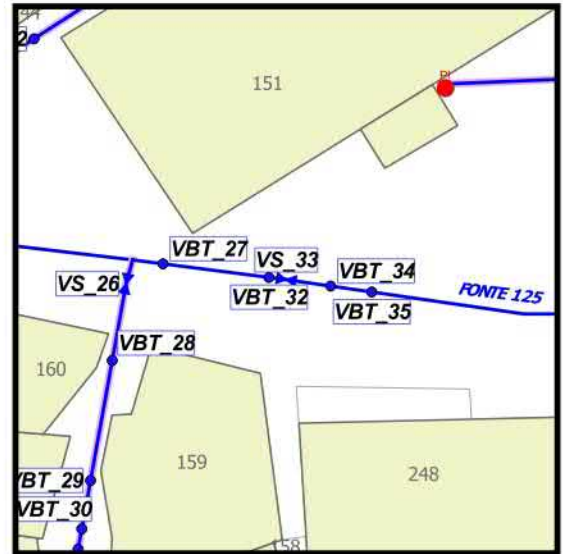
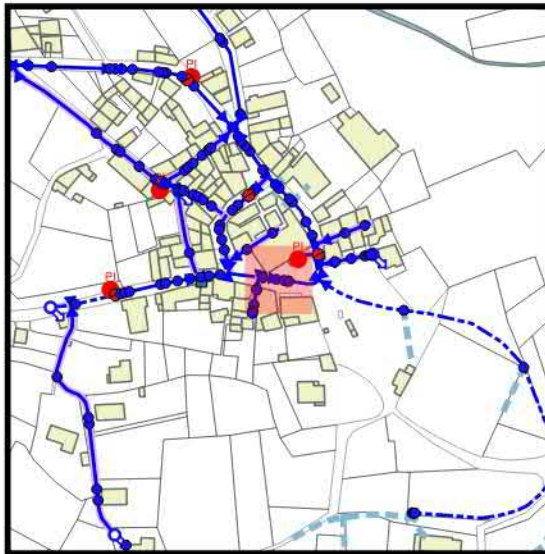
TYPE DE VANNE
VANNE DE SECTIONNEMENT

Coordonnées L93 -CC45

| | |
|------------|------------|
| EST | NORD |
| 1826815.68 | 4203928.79 |

| | | | |
|--------------|---------------|---------|--------------|
| LOCALISATION | ETAT_VANNE | VISIBLE | MANOEUVRABLE |
| VOIRIE | VANNE OUVERTE | VISIBLE | OUI |

LIEU-DIT
VILLAGE D'EMPURANY



| | | | | | |
|---------------|------------|---------------|------------|----------|------------|
| REPERE A | DISTANCE A | REPERE B | DISTANCE B | REPERE C | DIST_TRI_3 |
| ANGLE DE BATI | 4.25 | ANGLE DE BATI | 4.05 | | 0 |

CARNET DE VANNAGE

NUMERO DE VANNE
VBT_34


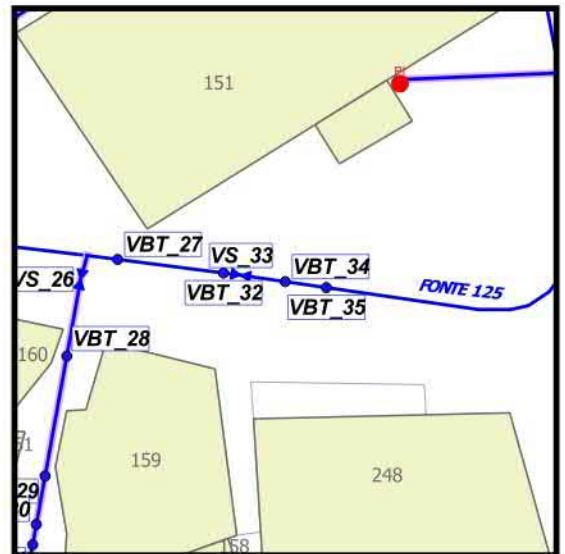
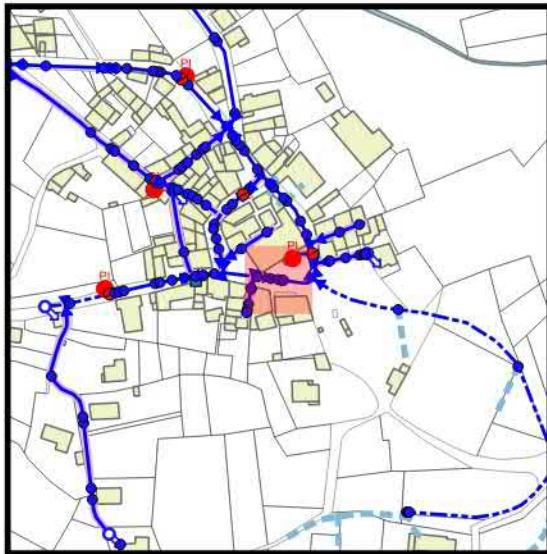
TYPE DE VANNE
VANNE DE BRANCHEMENT

Coordonnées L93 -CC45

| | |
|-----------|------------|
| EST | NORD |
| 1826818.6 | 4203928.37 |

| | | | |
|--------------|---------------|---------|--------------|
| LOCALISATION | ETAT_VANNE | VISIBLE | MANOEUVRABLE |
| VOIRIE | VANNE OUVERTE | VISIBLE | OUI |

LIEU-DIT
VILLAGE D'EMPURANY



| | | | | | |
|--------------|------------|---------------|------------|----------|------------|
| REPERE A | DISTANCE A | REPERE B | DISTANCE B | REPERE C | DIST_TRI_3 |
| ANGLE DE MUR | 3.15 | ANGLE DE BATI | 4.15 | | 0 |

CARNET DE VANNAGE

NUMERO DE VANNE
VBT_35

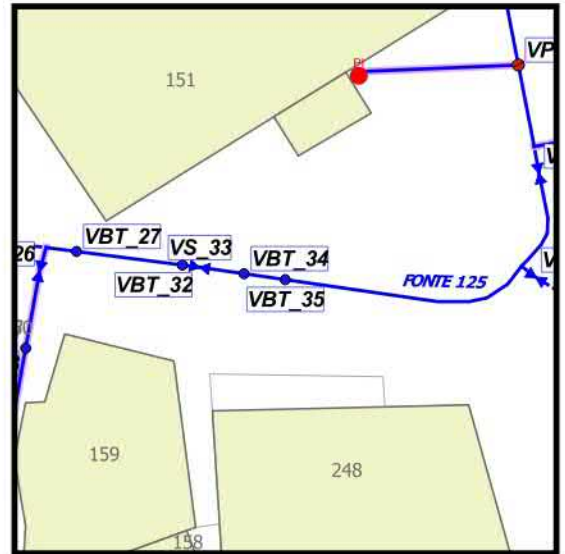
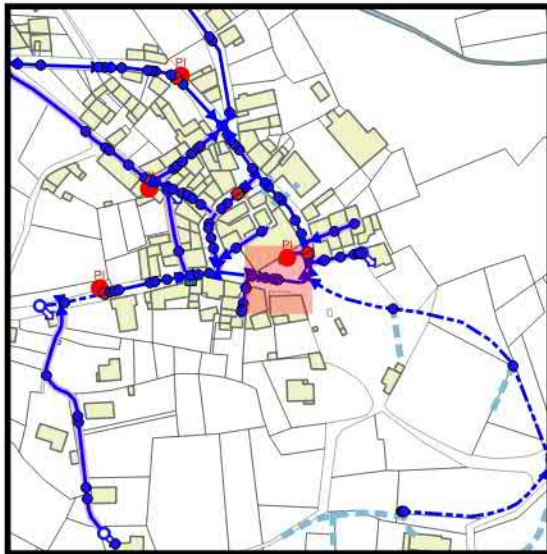
TYPE DE VANNE
VANNE DE BRANCHEMENT

Coordonnées L93 -CC45

| | |
|------------|------------|
| EST | NORD |
| 1826821.29 | 4203927.98 |

| | | | |
|--------------|---------------|---------|--------------|
| LOCALISATION | ETAT_VANNE | VISIBLE | MANOEUVRABLE |
| VOIRIE | VANNE OUVERTE | VISIBLE | OUI |

LIEU-DIT
VILLAGE D'EMPURANY



| | | | | | |
|----------|------------|--------------|------------|---------------|------------|
| REPÈRE A | DISTANCE A | REPÈRE B | DISTANCE B | REPÈRE C | DIST_TRI_3 |
| VANNE | 2.3 | ANGLE DE MUR | 4.9 | ANGLE DE BATI | 6.35 |

**COMMUNE D'EMPURANY
SCHEMA DIRECTEUR D'EAU POTABLE**

CARNET DE VANNAGE

NUMERO DE VANNE
VS_36

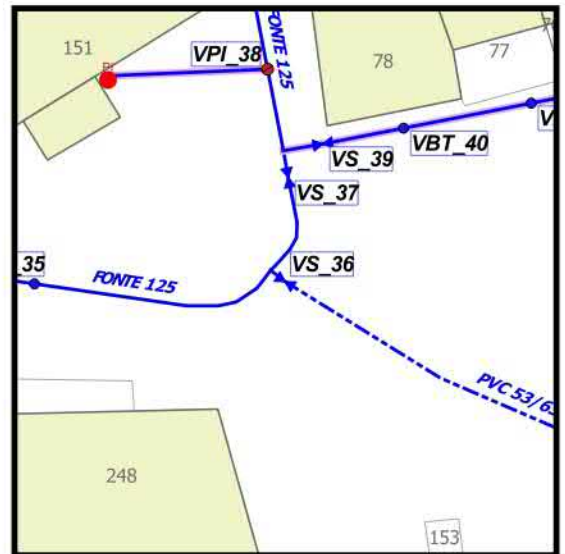
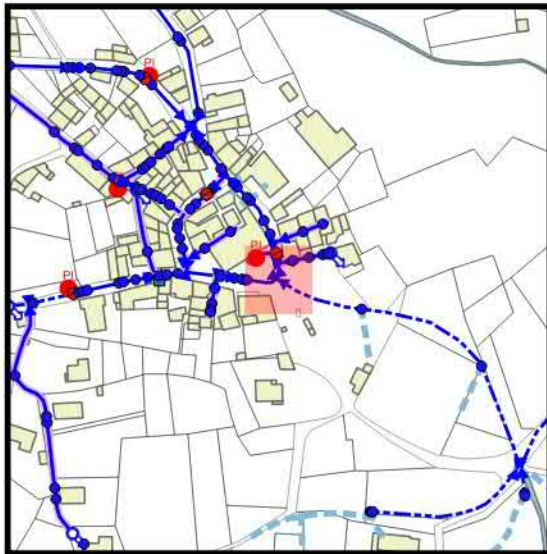
TYPE DE VANNE
VANNE DE SECTIONNEMENT

Coordonnées L93 -CC45

| | |
|------------|------------|
| EST | NORD |
| 1826837.74 | 4203928.13 |

| | | | |
|--------------|---------------|---------|--------------|
| LOCALISATION | ETAT_VANNE | VISIBLE | MANOEUVRABLE |
| VOIRIE | VANNE OUVERTE | VISIBLE | OUI |

LIEU-DIT
VILLAGE D'EMPURANY



| | | | | | |
|----------|------------|---------------|------------|----------|------------|
| REPERE A | DISTANCE A | REPERE B | DISTANCE B | REPERE C | DIST_TRI_3 |
| REGARD | 1.6 | ANGLE DE BATI | 4.5 | | 0 |

CARNET DE VANNAGE

NUMERO DE VANNE
VS_37

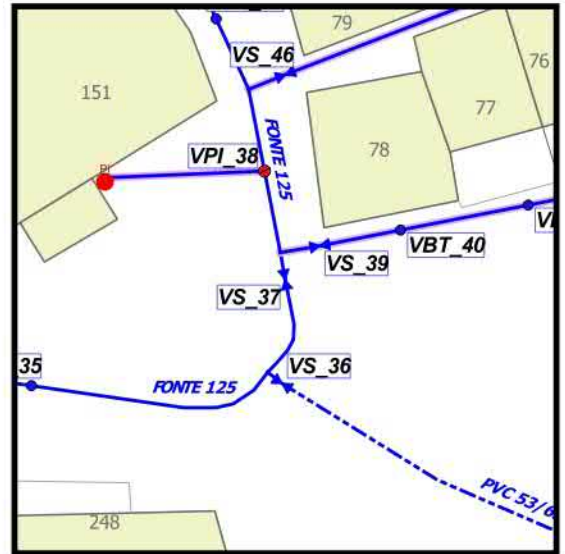
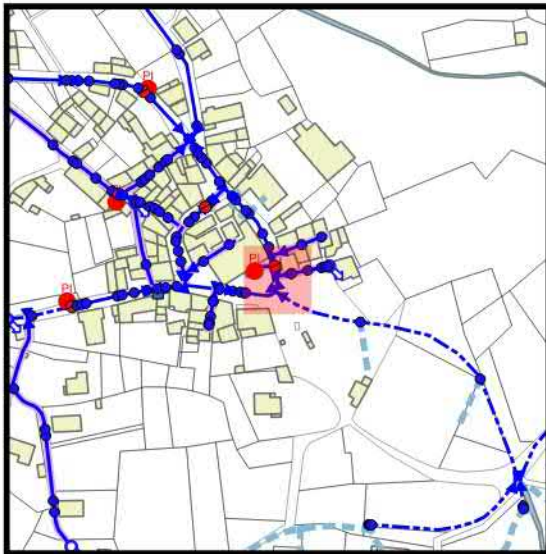
TYPE DE VANNE
VANNE DE SECTIONNEMENT

Coordonnées L93 -CC45

| | |
|------------|------------|
| EST | NORD |
| 1826837.94 | 4203934.94 |

| | | | |
|--------------|---------------|---------|--------------|
| LOCALISATION | ETAT_VANNE | VISIBLE | MANOEUVRABLE |
| VOIRIE | VANNE OUVERTE | VISIBLE | OUI |

LIEU-DIT
VILLAGE D'EMPURANY



| | | | | | |
|---------------|------------|----------|------------|----------|------------|
| REPÈRE A | DISTANCE A | REPÈRE B | DISTANCE B | REPÈRE C | DIST_TRI_3 |
| ANGLE DE BATI | 5.25 | ESCALIER | 7.3 | | 0 |

CARNET DE VANNAGE

NUMERO DE VANNE
VPI_38


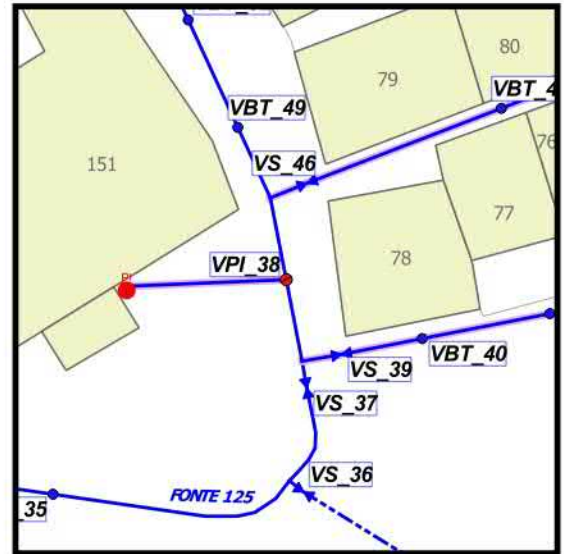
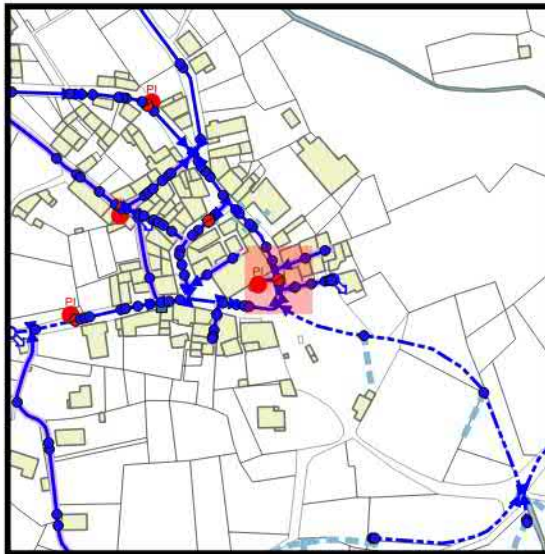
TYPE DE VANNE
VANNE DE PI

Coordonnées L93 -CC45

| | |
|------------|------------|
| EST | NORD |
| 1826836.58 | 4203942.06 |

| | | | |
|--------------|---------------|---------|--------------|
| LOCALISATION | ETAT_VANNE | VISIBLE | MANOEUVRABLE |
| VOIRIE | VANNE OUVERTE | VISIBLE | OUI |

LIEU-DIT
VILLAGE D'EMPURANY



| | | | | | |
|---------------|------------|----------|------------|----------|------------|
| REPERE A | DISTANCE A | REPERE B | DISTANCE B | REPERE C | DIST_TRI_3 |
| ANGLE DE BATI | 4.25 | REGARD | 4.05 | | 0 |

CARNET DE VANNAGE

NUMERO DE VANNE
VS_39

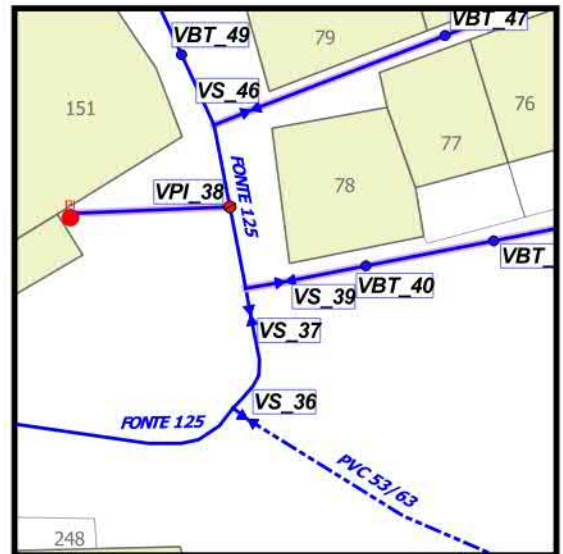
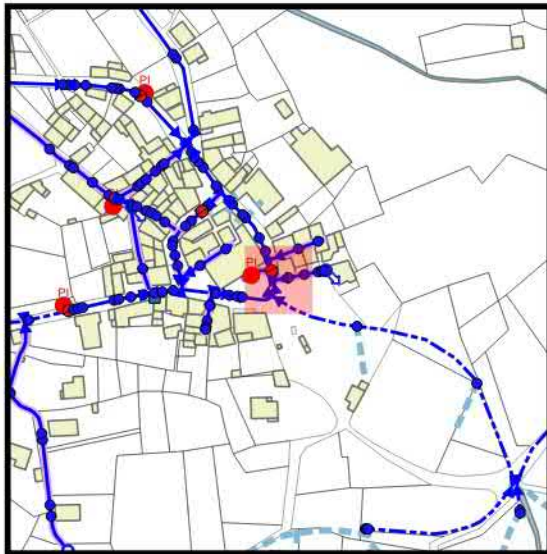
TYPE DE VANNE
VANNE DE SECTIONNEMENT

Coordonnées L93 -CC45

| | |
|------------|------------|
| EST | NORD |
| 1826840.21 | 4203937.15 |

| | | | |
|--------------|---------------|---------|--------------|
| LOCALISATION | ETAT_VANNE | VISIBLE | MANOEUVRABLE |
| VOIRIE | VANNE OUVERTE | VISIBLE | OUI |

LIEU-DIT
VILLAGE D'EMPURANY



| | | | | | |
|---------------|------------|----------|------------|----------|------------|
| REPERE A | DISTANCE A | REPERE B | DISTANCE B | REPERE C | DIST_TRI_3 |
| ANGLE DE BATI | 2.35 | ESCALIER | 5.65 | | 0 |

CARNET DE VANNAGE

NUMERO DE VANNE
VBT_40

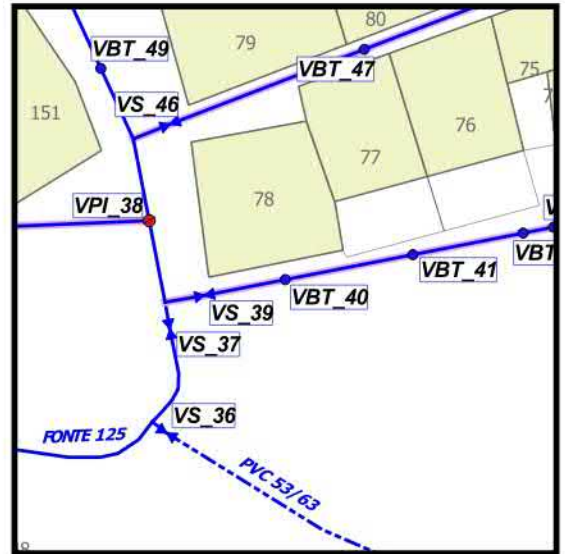
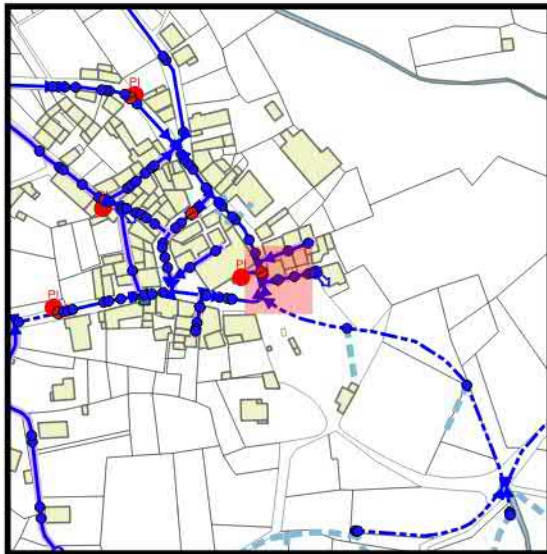
TYPE DE VANNE
VANNE DE BRANCHEMENT

Coordonnées L93 -CC45

| | |
|-----------|------------|
| EST | NORD |
| 1826845.5 | 4203938.19 |

| | | | |
|--------------|---------------|---------|--------------|
| LOCALISATION | ETAT_VANNE | VISIBLE | MANOEUVRABLE |
| RUELLE | VANNE OUVERTE | VISIBLE | OUI |

LIEU-DIT
VILLAGE D'EMPURANY



| | | | | | |
|---------------|------------|---------------|------------|----------|------------|
| REPERE A | DISTANCE A | REPERE B | DISTANCE B | REPERE C | DIST_TRI_3 |
| ANGLE DE BATI | 5 | ANGLE DE BATI | 3.95 | | 0 |

CARNET DE VANNAGE

NUMERO DE VANNE
VBT_41

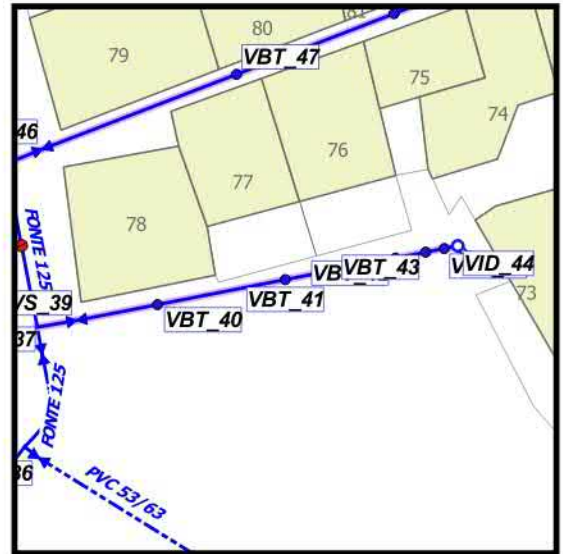
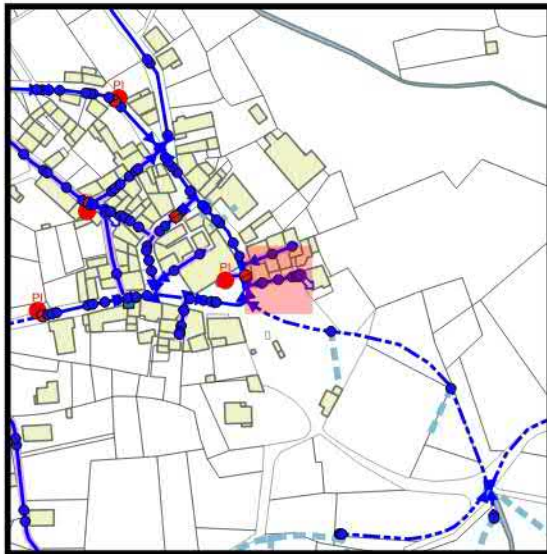
TYPE DE VANNE
VANNE DE BRANCHEMENT

Coordonnées L93 -CC45

| | |
|------------|------------|
| EST | NORD |
| 1826853.87 | 4203939.83 |

LIEU-DIT
VILLAGE D'EMPURANY

| | | | |
|--------------|---------------|---------|--------------|
| LOCALISATION | ETAT_VANNE | VISIBLE | MANOEUVRABLE |
| PRIVE | VANNE OUVERTE | VISIBLE | OUI |



| | | | | | |
|--------------|------------|--------------|------------|----------|------------|
| REPERE A | DISTANCE A | REPERE B | DISTANCE B | REPERE C | DIST_TRI_3 |
| ANGLE DE MUR | 1.6 | ANGLE DE MUR | 3.5 | | 0 |

CARNET DE VANNAGE

NUMERO DE VANNE
VBT_42

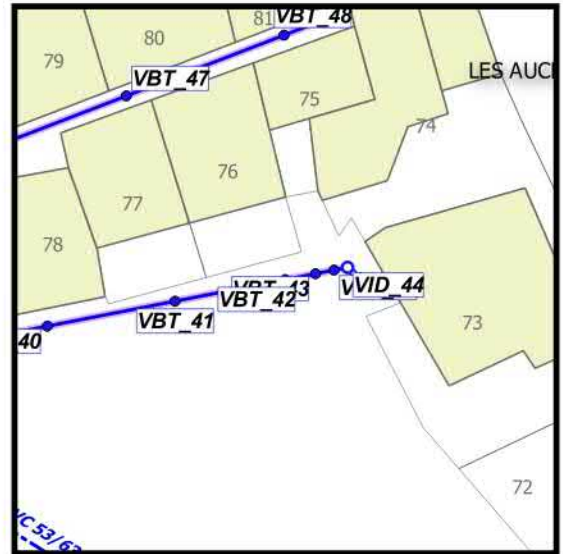
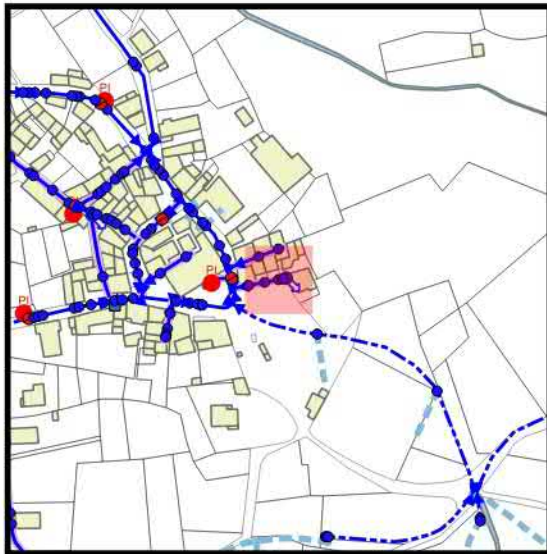
TYPE DE VANNE
VANNE DE BRANCHEMENT

Coordonnées L93 -CC45

| | |
|-----------|------------|
| EST | NORD |
| 1826861.1 | 4203941.24 |

| | | | |
|--------------|---------------|---------|--------------|
| LOCALISATION | ETAT_VANNE | VISIBLE | MANOEUVRABLE |
| PRIVE | VANNE OUVERTE | VISIBLE | OUI |

LIEU-DIT
VILLAGE D'EMPURANY



| | | | | | |
|--------------|------------|--------------|------------|----------|------------|
| REPERE A | DISTANCE A | REPERE B | DISTANCE B | REPERE C | DIST_TRI_3 |
| ANGLE DE MUR | 3.7 | ANGLE DE MUR | 3.15 | | 0 |

CARNET DE VANNAGE

NUMERO DE VANNE
VBT_43

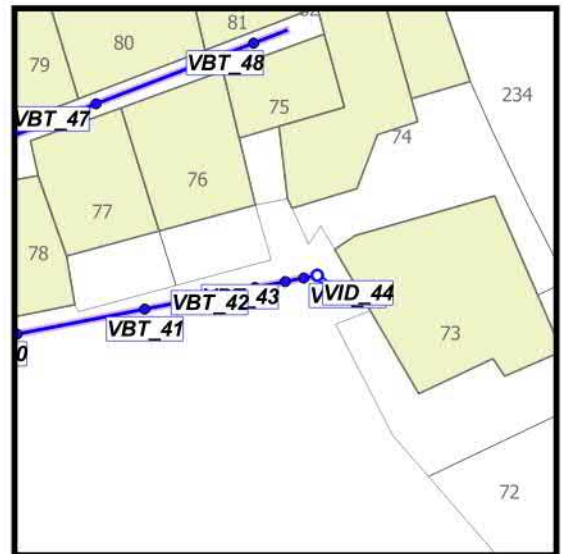
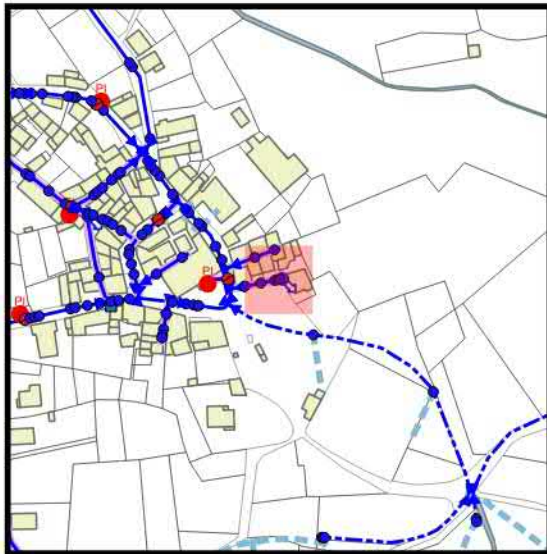
TYPE DE VANNE
VANNE DE BRANCHEMENT

Coordonnées L93 -CC45

| | |
|------------|------------|
| EST | NORD |
| 1826863.09 | 4203941.63 |

| | | | |
|--------------|---------------|---------|--------------|
| LOCALISATION | ETAT_VANNE | VISIBLE | MANOEUVRABLE |
| PRIVE | VANNE OUVERTE | VISIBLE | OUI |

LIEU-DIT
VILLAGE D'EMPURANY



| | | | | | |
|--------------|------------|---------------|------------|----------|------------|
| REPERE A | DISTANCE A | REPERE B | DISTANCE B | REPERE C | DIST_TRI_3 |
| ANGLE DE MUR | 2.35 | ANGLE DE BATI | 2.9 | | 0 |

CARNET DE VANNAGE

NUMERO DE VANNE
VID_44

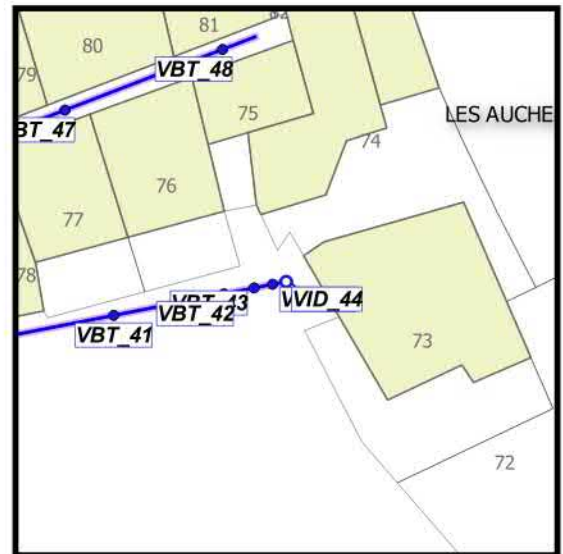
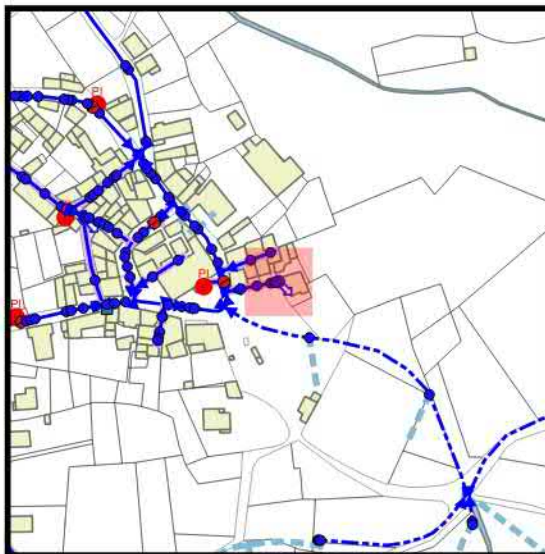
TYPE DE VANNE
VANNE DE VIDANGE

Coordonnées L93 -CC45

| | |
|------------|------------|
| EST | NORD |
| 1826865.19 | 4203942.04 |

| | | | |
|--------------|-------------|---------|--------------|
| LOCALISATION | ETAT_VANNE | VISIBLE | MANOEUVRABLE |
| PRIVE | VANNE FERME | VISIBLE | OUI |

LIEU-DIT
VILLAGE D'EMPURANY



| | | | | | |
|--------------|------------|---------------|------------|----------|------------|
| REPERE A | DISTANCE A | REPERE B | DISTANCE B | REPERE C | DIST_TRI_3 |
| ANGLE DE MUR | 2.7 | ANGLE DE BATI | 2.55 | | 0 |

CARNET DE VANNAGE

NUMERO DE VANNE
VBT_45

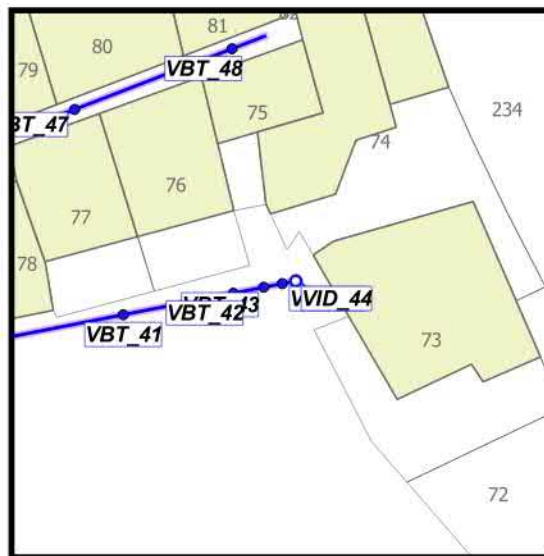
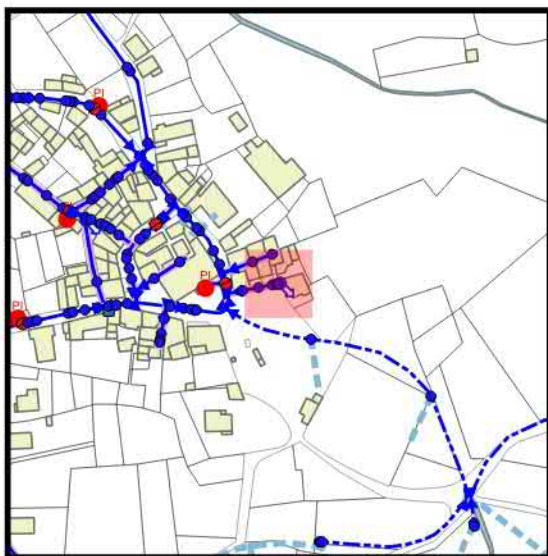
TYPE DE VANNE
VANNE DE BRANCHEMENT

Coordonnées L93 -CC45

| | |
|-----------|------------|
| EST | NORD |
| 1826864.3 | 4203941.87 |

| | | | |
|--------------|---------------|---------|--------------|
| LOCALISATION | ETAT_VANNE | VISIBLE | MANOEUVRABLE |
| PRIVE | VANNE OUVERTE | VISIBLE | OUI |

LIEU-DIT
VILLAGE D'EMPURANY



| | | | | | |
|--------------|------------|---------------|------------|----------|------------|
| REPERE A | DISTANCE A | REPERE B | DISTANCE B | REPERE C | DIST_TRI_3 |
| ANGLE DE MUR | 2.75 | ANGLE DE BATI | 2.15 | | 0 |

CARNET DE VANNAGE

NUMERO DE VANNE
VS_46

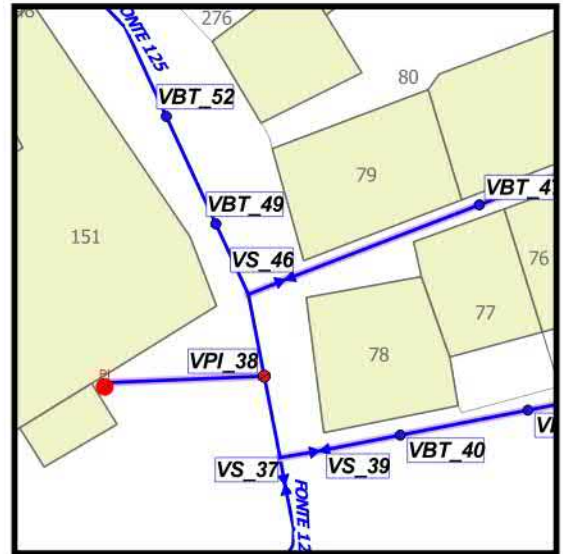
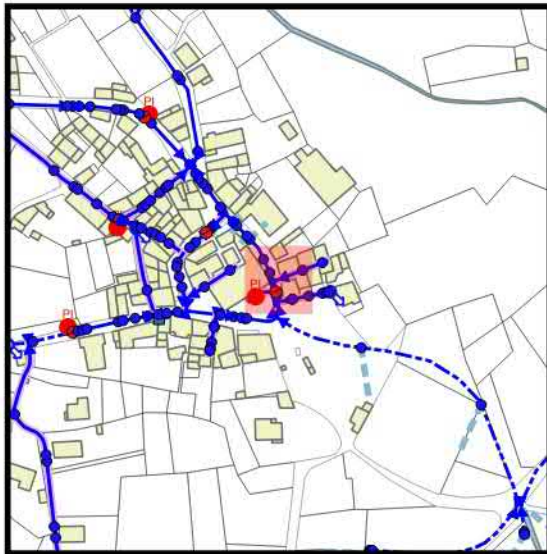
TYPE DE VANNE
VANNE DE SECTIONNEMENT

Coordonnées L93 -CC45

| | |
|------------|------------|
| EST | NORD |
| 1826837.96 | 4203948.38 |

| | | | |
|--------------|---------------|---------|--------------|
| LOCALISATION | ETAT_VANNE | VISIBLE | MANOEUVRABLE |
| VOIRIE | VANNE OUVERTE | VISIBLE | OUI |

LIEU-DIT
VILLAGE D'EMPURANY



| | | | | | |
|---------------|------------|---------------|------------|----------|------------|
| REPERE A | DISTANCE A | REPERE B | DISTANCE B | REPERE C | DIST_TRI_3 |
| ANGLE DE BATI | 1.65 | ANGLE DE BATI | 4.65 | | 0 |

CARNET DE VANNAGE

NUMERO DE VANNE
VBT_47

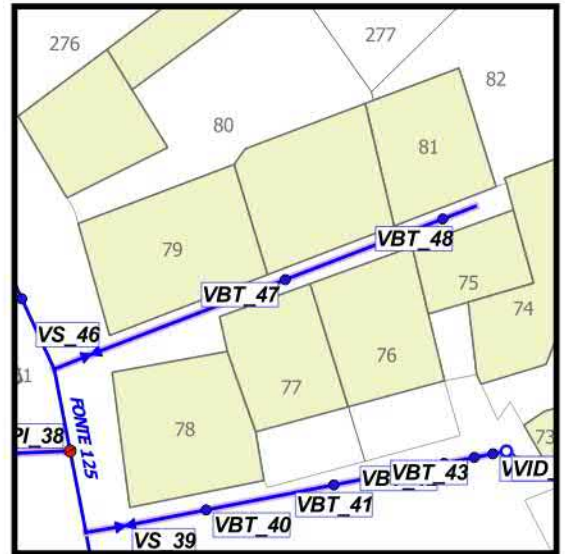
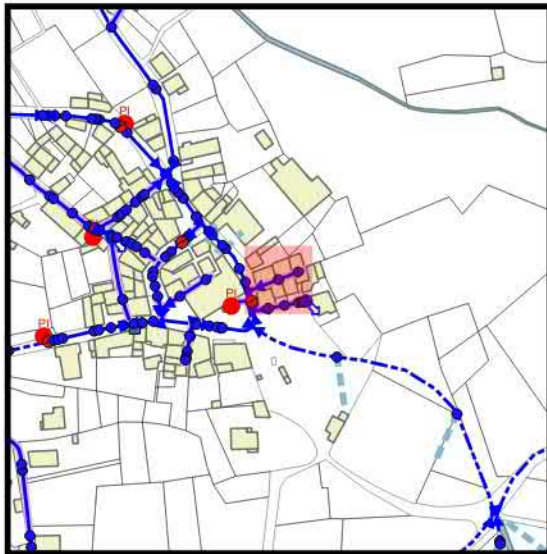
TYPE DE VANNE
VANNE DE BRANCHEMENT

Coordonnées L93 -CC45

| | |
|------------|------------|
| EST | NORD |
| 1826850.68 | 4203953.29 |

| | | | |
|--------------|---------------|---------|-------------|
| LOCALISATION | ETAT_VANNE | VISIBLE | MANOEVRABLE |
| RUELLE | VANNE OUVERTE | VISIBLE | OUI |

LIEU-DIT
VILLAGE D'EMPURANY



| | | | | | |
|---------------|------------|-------------|------------|----------|------------|
| REPERE A | DISTANCE A | REPERE B | DISTANCE B | REPERE C | DIST_TRI_3 |
| ANGLE DE BATI | 4.8 | ANGLE PORTE | 0.95 | | 0 |

CARNET DE VANNAGE

NUMERO DE VANNE
VBT_48

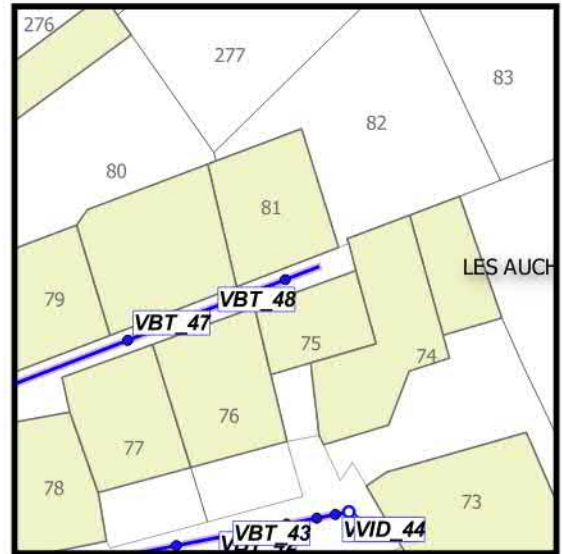
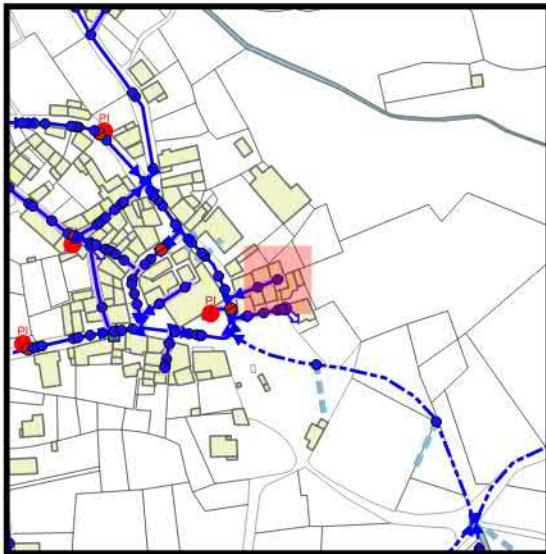
TYPE DE VANNE
VANNE DE BRANCHEMENT

Coordonnées L93 -CC45

| | |
|------------|------------|
| EST | NORD |
| 1826861.01 | 4203957.27 |

| LOCALISATION | ETAT_VANNE | VISIBLE | MANOEVRABLE |
|--------------|---------------|--------------|-------------|
| RUELLE | VANNE OUVERTE | NON LOCALISE | OUI |

LIEU-DIT
VILLAGE D'EMPURANY



| | | | | | |
|----------|------------|----------|------------|----------|------------|
| REPERE A | DISTANCE A | REPERE B | DISTANCE B | REPERE C | DIST_TRI_3 |
|----------|------------|----------|------------|----------|------------|

CARNET DE VANNAGE

NUMERO DE VANNE
VBT_49

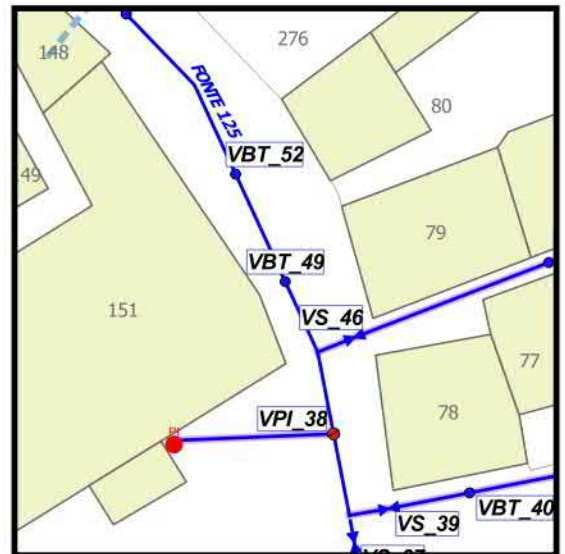
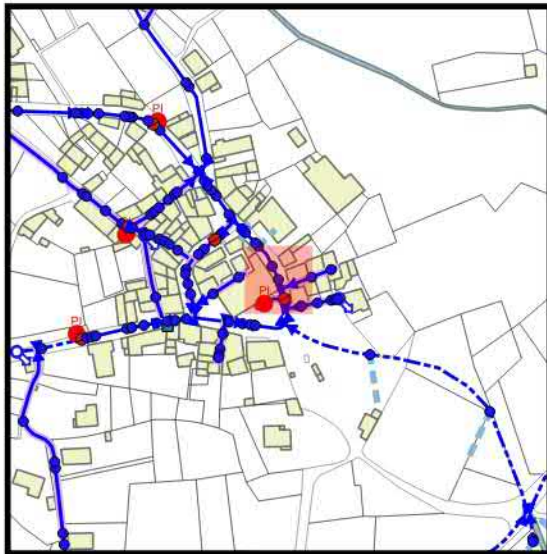
TYPE DE VANNE
VANNE DE BRANCHEMENT

Coordonnées L93 -CC45

| | |
|------------|------------|
| EST | NORD |
| 1826833.41 | 4203952.04 |

| | | | |
|--------------|---------------|---------|--------------|
| LOCALISATION | ETAT_VANNE | VISIBLE | MANOEUVRABLE |
| VOIRIE | VANNE OUVERTE | VISIBLE | OUI |

LIEU-DIT
VILLAGE D'EMPURANY



| | | | | | |
|-------------|------------|---------------|------------|----------|------------|
| REPÈRE A | DISTANCE A | REPÈRE B | DISTANCE B | REPÈRE C | DIST_TRI_3 |
| ANGLE PORTE | 4.95 | ANGLE DE BATI | 6.05 | | 0 |

CARNET DE VANNAGE

NUMERO DE VANNE
VBT_51

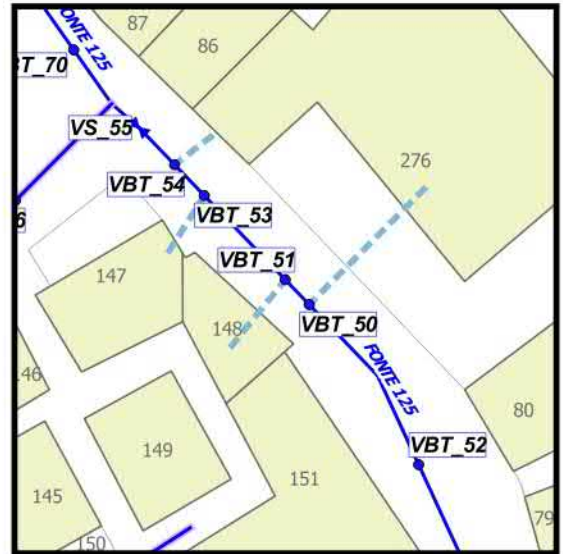
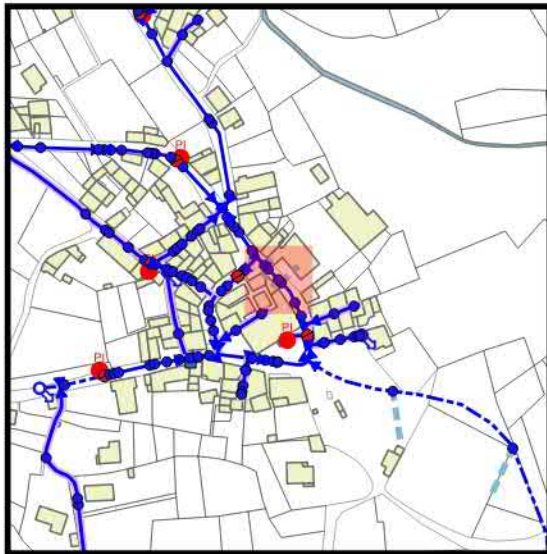
TYPE DE VANNE
VANNE DE BRANCHEMENT

Coordonnées L93 -CC45

| | |
|------------|------------|
| EST | NORD |
| 1826821.41 | 4203971.22 |

| | | | |
|--------------|---------------|---------|--------------|
| LOCALISATION | ETAT_VANNE | VISIBLE | MANOEUVRABLE |
| VOIRIE | VANNE OUVERTE | VISIBLE | OUI |

LIEU-DIT
VILLAGE D'EMPURANY



| | | | | | |
|----------|------------|----------|------------|---------------|------------|
| REPERE A | DISTANCE A | REPERE B | DISTANCE B | REPERE C | DIST_TRI_3 |
| PILIER | 0.55 | VANNE | 2.3 | ANGLE DE BATI | 3.55 |

CARNET DE VANNAGE

NUMERO DE VANNE
VBT_52

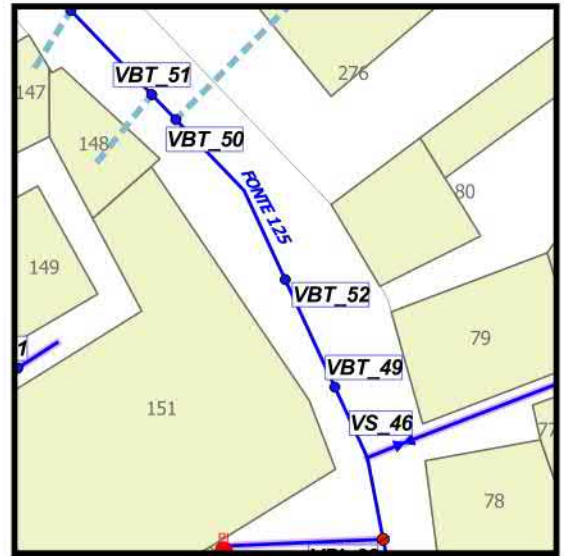
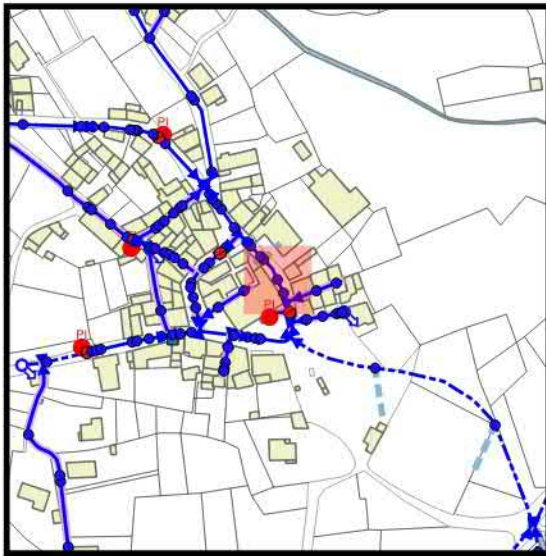
TYPE DE VANNE
VANNE DE BRANCHEMENT

Coordonnées L93 -CC45

| | |
|------------|------------|
| EST | NORD |
| 1826830.16 | 4203959.09 |

| | | | |
|--------------|---------------|--------------|-------------|
| LOCALISATION | ETAT_VANNE | VISIBLE | MANOEVRABLE |
| VOIRIE | VANNE OUVERTE | NON LOCALISE | OUI |

LIEU-DIT
VILLAGE D'EMPURANY



| | | | | | |
|----------|------------|----------|------------|----------|------------|
| REPERE A | DISTANCE A | REPERE B | DISTANCE B | REPERE C | DIST_TRI_3 |
|----------|------------|----------|------------|----------|------------|

CARNET DE VANNAGE

NUMERO DE VANNE
VBT_53


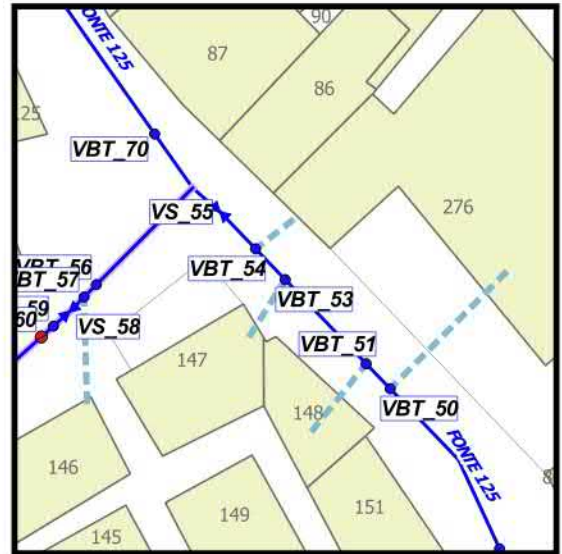
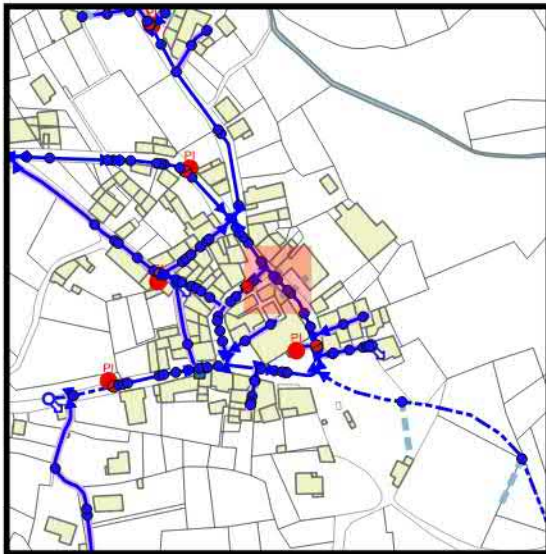
TYPE DE VANNE
VANNE DE BRANCHEMENT

Coordonnées L93 -CC45

| | |
|-----------|------------|
| EST | NORD |
| 1826816.1 | 4203976.73 |

| | | | |
|--------------|---------------|---------|--------------|
| LOCALISATION | ETAT_VANNE | VISIBLE | MANOEUVRABLE |
| VOIRIE | VANNE OUVERTE | VISIBLE | OUI |

LIEU-DIT
VILLAGE D'EMPURANY



| | | | | | |
|---------------|------------|--------------|------------|----------|------------|
| REPERE A | DISTANCE A | REPERE B | DISTANCE B | REPERE C | DIST_TRI_3 |
| ANGLE DE BATI | 2.55 | ANGLE DE MUR | 3.75 | | 0 |

CARNET DE VANNAGE

NUMERO DE VANNE
VBT_54

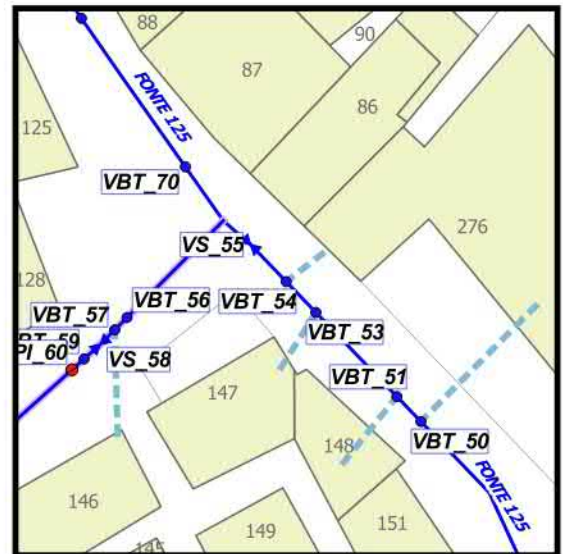
TYPE DE VANNE
VANNE DE BRANCHEMENT

Coordonnées L93 -CC45

| | |
|------------|------------|
| EST | NORD |
| 1826814.15 | 4203978.76 |

| | | | |
|--------------|---------------|---------|--------------|
| LOCALISATION | ETAT_VANNE | VISIBLE | MANOEUVRABLE |
| VOIRIE | VANNE OUVERTE | VISIBLE | OUI |

LIEU-DIT
VILLAGE D'EMPURANY



| | | | | | |
|---------------|------------|--------------|------------|----------|------------|
| REPERE A | DISTANCE A | REPERE B | DISTANCE B | REPERE C | DIST_TRI_3 |
| ANGLE DE BATI | 7.35 | ANGLE DE MUR | 2.2 | | 0 |

CARNET DE VANNAGE

NUMERO DE VANNE
VS_55


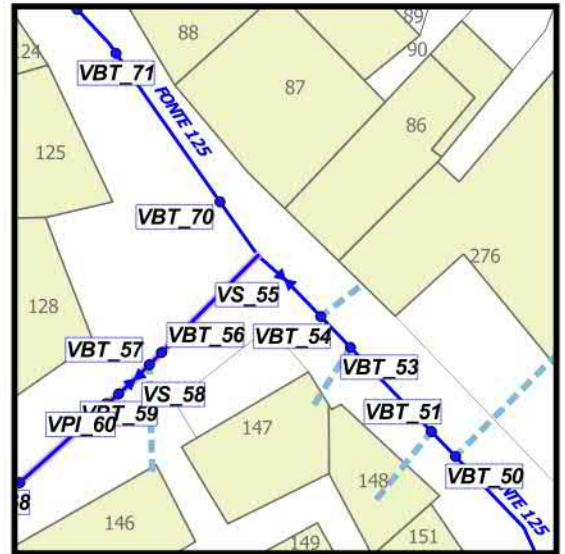
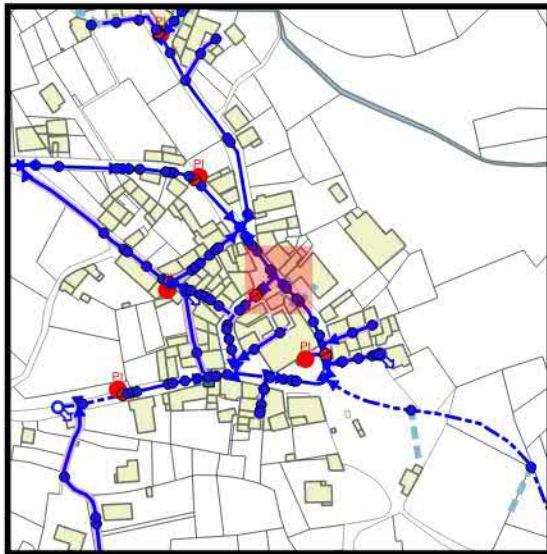
TYPE DE VANNE
VANNE DE SECTIONNEMENT

Coordonnées L93 -CC45

| | |
|------------|------------|
| EST | NORD |
| 1826811.82 | 4203981.18 |

| | | | |
|--------------|---------------|---------|--------------|
| LOCALISATION | ETAT_VANNE | VISIBLE | MANOEUVRABLE |
| VOIRIE | VANNE OUVERTE | VISIBLE | OUI |

LIEU-DIT
VILLAGE D'EMPURANY



| | | | | | |
|----------|------------|--------------|------------|--------------|------------|
| REPÈRE A | DISTANCE A | REPÈRE B | DISTANCE B | REPÈRE C | DIST_TRI_3 |
| VANNE | 1.85 | ANGLE DE MUR | 3.05 | ANGLE DE MUR | 5.55 |

CARNET DE VANNAGE

NUMERO DE VANNE
VBT_56

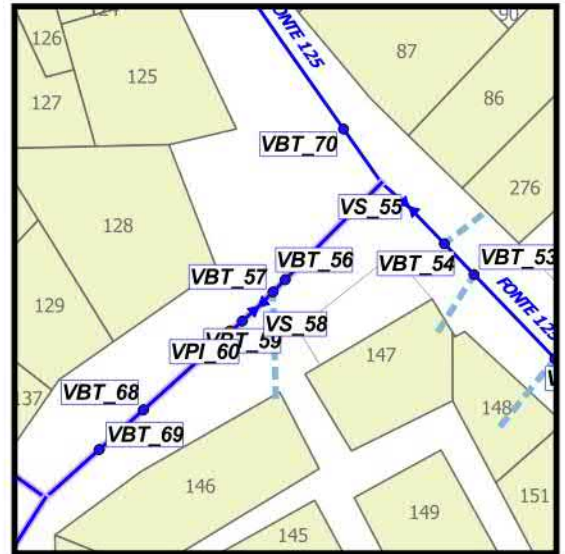
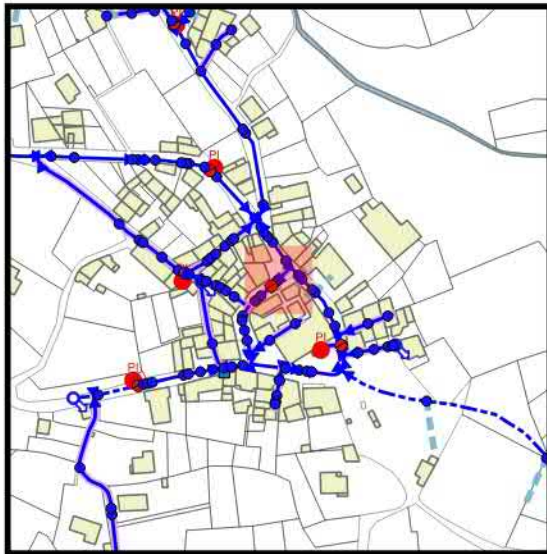
TYPE DE VANNE
VANNE DE BRANCHEMENT

Coordonnées L93 -CC45

| | |
|------------|-----------|
| EST | NORD |
| 1826803.72 | 4203976.4 |

| | | | |
|--------------|---------------|---------|--------------|
| LOCALISATION | ETAT_VANNE | VISIBLE | MANOEUVRABLE |
| VOIRIE | VANNE OUVERTE | VISIBLE | OUI |

LIEU-DIT
VILLAGE D'EMPURANY



| | | | | | |
|---------------|------------|----------|------------|----------|------------|
| REPERE A | DISTANCE A | REPERE B | DISTANCE B | REPERE C | DIST_TRI_3 |
| ANGLE DE BATI | 4.45 | VANNE | 2.95 | | 0 |

CARNET DE VANNAGE

NUMERO DE VANNE
VBT_57

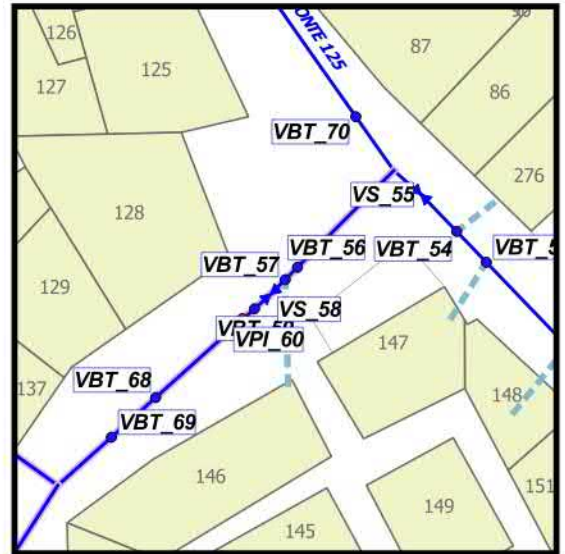
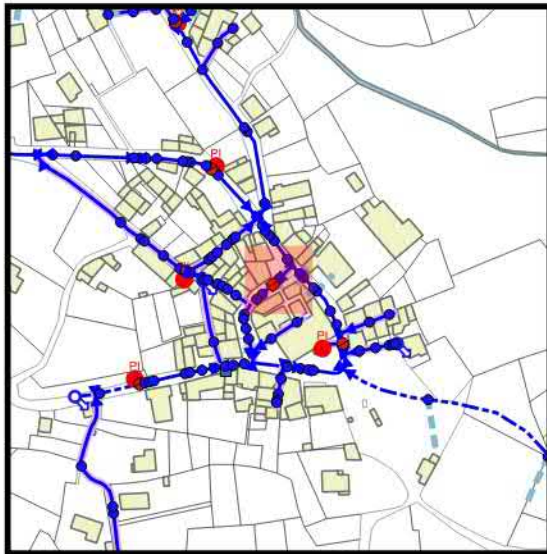
TYPE DE VANNE
VANNE DE BRANCHEMENT

Coordonnées L93 -CC45

| | |
|------------|-----------|
| EST | NORD |
| 1826802.91 | 4203975.6 |

| | | | |
|--------------|---------------|---------|--------------|
| LOCALISATION | ETAT_VANNE | VISIBLE | MANOEUVRABLE |
| TROTTOIR | VANNE OUVERTE | VISIBLE | OUI |

LIEU-DIT
VILLAGE D'EMPURANY



| | | | | | |
|----------|------------|---------------|------------|----------|------------|
| REPERE A | DISTANCE A | REPERE B | DISTANCE B | REPERE C | DIST_TRI_3 |
| VANNE | 0.85 | ANGLE DE BATI | 4.7 | | 0 |

CARNET DE VANNAGE

NUMERO DE VANNE
VS_58


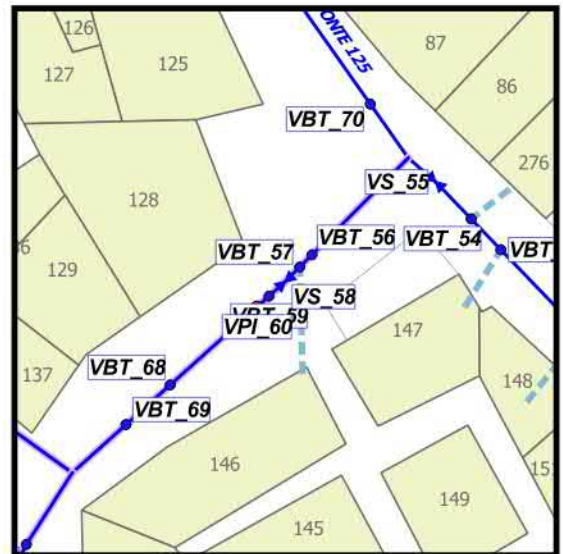
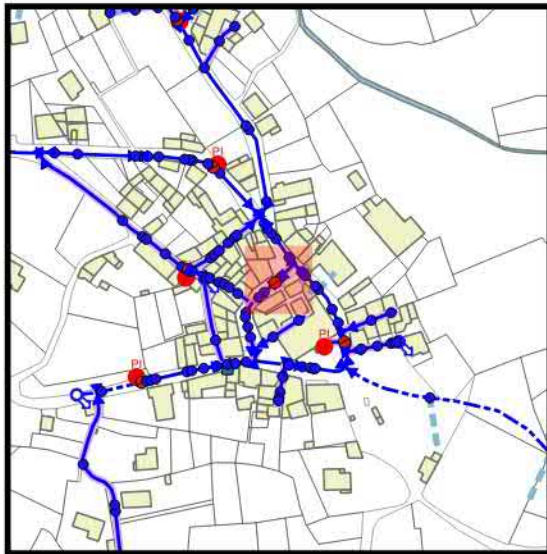
TYPE DE VANNE
VANNE DE SECTIONNEMENT

Coordonnées L93 -CC45

| | |
|------------|------------|
| EST | NORD |
| 1826801.96 | 4203974.64 |

| | | | |
|--------------|---------------|---------|--------------|
| LOCALISATION | ETAT_VANNE | VISIBLE | MANOEUVRABLE |
| VOIRIE | VANNE OUVERTE | VISIBLE | OUI |

LIEU-DIT
VILLAGE D'EMPURANY



| | | | | | |
|----------|------------|---------------|------------|----------|------------|
| REPERE A | DISTANCE A | REPERE B | DISTANCE B | REPERE C | DIST_TRI_3 |
| VANNE | 0.7 | ANGLE DE BATI | 4.4 | | 0 |

CARNET DE VANNAGE

NUMERO DE VANNE
VBT_59

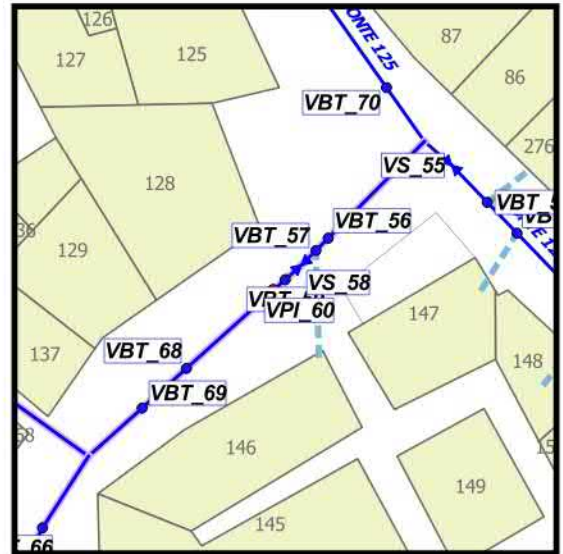
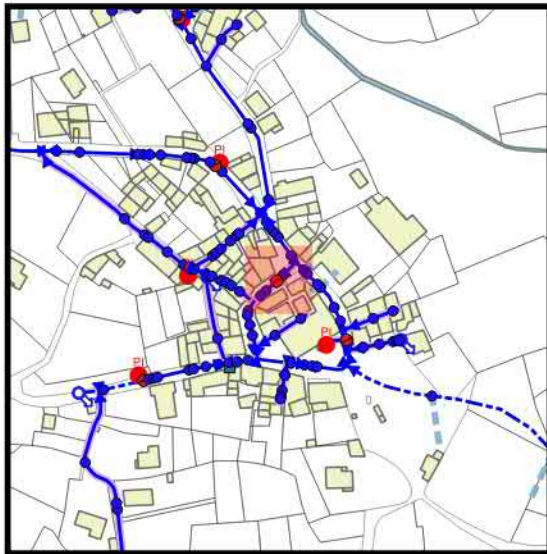
TYPE DE VANNE
VANNE DE BRANCHEMENT

Coordonnées L93 -CC45

| | |
|-----------|------------|
| EST | NORD |
| 1826800.9 | 4203973.69 |

| | | | |
|--------------|---------------|---------|--------------|
| LOCALISATION | ETAT_VANNE | VISIBLE | MANOEUVRABLE |
| VOIRIE | VANNE OUVERTE | VISIBLE | OUI |

LIEU-DIT
VILLAGE D'EMPURANY



| | | | | | |
|----------|------------|---------------|------------|----------|------------|
| REPERE A | DISTANCE A | REPERE B | DISTANCE B | REPERE C | DIST_TRI_3 |
| VANNE | 0.7 | ANGLE DE BATI | 4.65 | | 0 |

CARNET DE VANNAGE

NUMERO DE VANNE
VPI_60

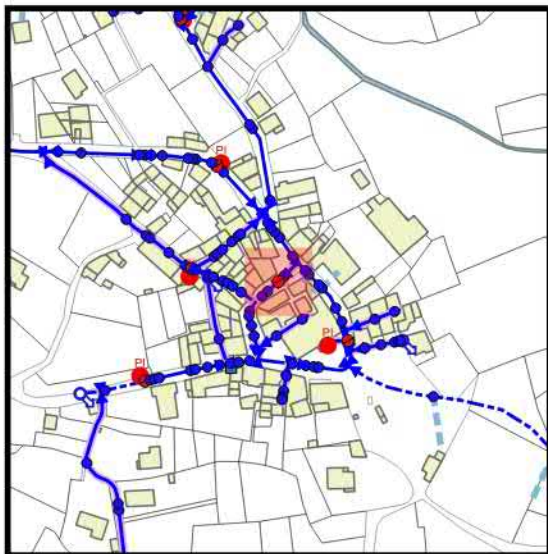
TYPE DE VANNE
VANNE DE PI

Coordonnées L93 -CC45

| | |
|------------|------------|
| EST | NORD |
| 1826800.11 | 4203972.97 |

| | | | |
|--------------|---------------|---------|--------------|
| LOCALISATION | ETAT_VANNE | VISIBLE | MANOEUVRABLE |
| VOIRIE | VANNE OUVERTE | VISIBLE | OUI |

LIEU-DIT
VILLAGE D'EMPURANY



| | | | | | |
|---------------|------------|----------|------------|----------|------------|
| REPERE A | DISTANCE A | REPERE B | DISTANCE B | REPERE C | DIST_TRI_3 |
| ANGLE DE BATI | 1.9 | VANNE | 2.4 | | 0 |

CARNET DE VANNAGE

NUMERO DE VANNE
VBT_61

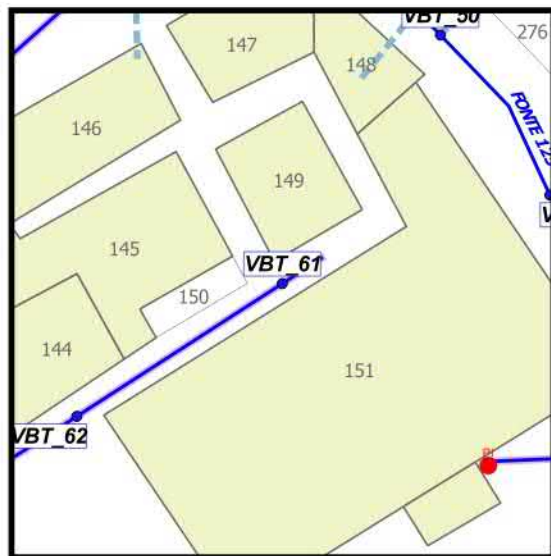
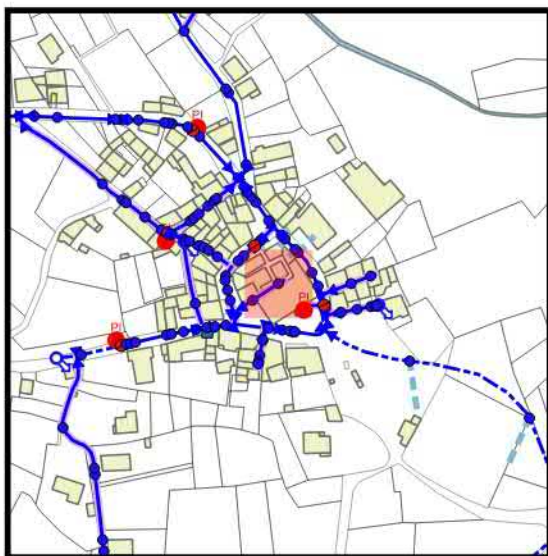
TYPE DE VANNE
VANNE DE BRANCHEMENT

Coordonnées L93 -CC45

| | |
|------------|------------|
| EST | NORD |
| 1826812.61 | 4203953.28 |

| | | | |
|--------------|---------------|---------|--------------|
| LOCALISATION | ETAT_VANNE | VISIBLE | MANOEUVRABLE |
| RUELLE | VANNE OUVERTE | VISIBLE | OUI |

LIEU-DIT
VILLAGE D'EMPURANY



| | | | | | |
|-------------|------------|----------|------------|----------|------------|
| REPERE A | DISTANCE A | REPERE B | DISTANCE B | REPERE C | DIST_TRI_3 |
| ANGLE PORTE | 0.75 | CHENEAU | 1.75 | | 0 |

CARNET DE VANNAGE

NUMERO DE VANNE
VBT_62

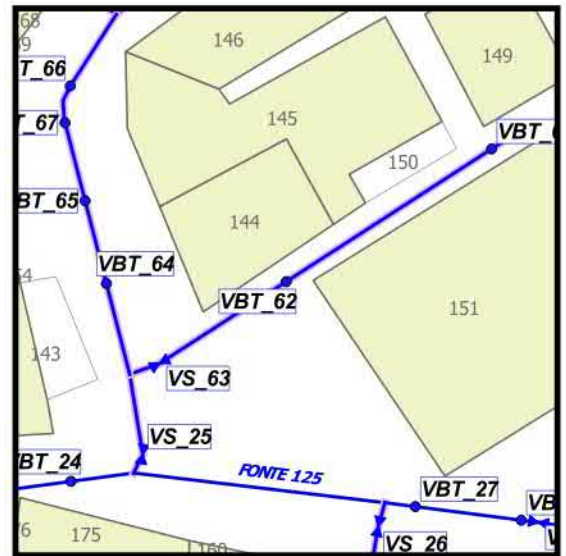
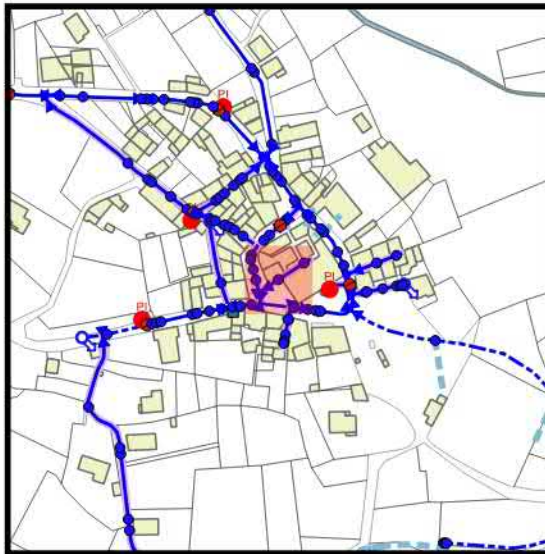
TYPE DE VANNE
VANNE DE BRANCHEMENT

Coordonnées L93 -CC45

| | |
|------------|------------|
| EST | NORD |
| 1826799.14 | 4203944.58 |

| | | | |
|--------------|---------------|---------|--------------|
| LOCALISATION | ETAT_VANNE | VISIBLE | MANOEUVRABLE |
| RUELLE | VANNE OUVERTE | VISIBLE | OUI |

LIEU-DIT
VILLAGE D'EMPURANY



| | | | | | |
|-------------|------------|---------------|------------|----------|------------|
| REPERE A | DISTANCE A | REPERE B | DISTANCE B | REPERE C | DIST_TRI_3 |
| ANGLE PORTE | 1.25 | ANGLE DE BATI | 2.7 | | 0 |

CARNET DE VANNAGE

NUMERO DE VANNE
VS_63

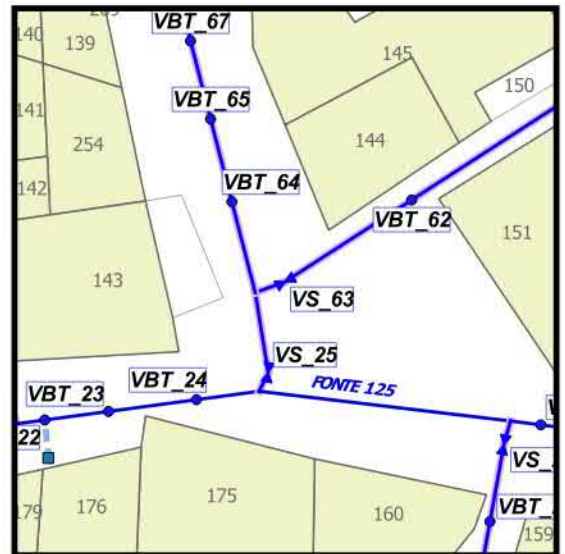
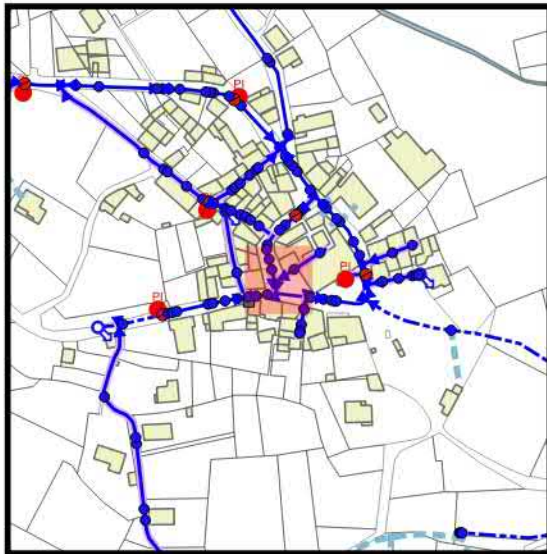
TYPE DE VANNE
VANNE DE SECTIONNEMENT

Coordonnées L93 -CC45

| | |
|------------|------------|
| EST | NORD |
| 1826790.85 | 4203939.22 |

| | | | |
|--------------|---------------|---------|--------------|
| LOCALISATION | ETAT_VANNE | VISIBLE | MANOEUVRABLE |
| VOIRIE | VANNE OUVERTE | VISIBLE | OUI |

LIEU-DIT
VILLAGE D'EMPURANY



| | | | | | |
|----------|------------|--------------|------------|----------|------------|
| REPÈRE A | DISTANCE A | REPÈRE B | DISTANCE B | REPÈRE C | DIST_TRL_3 |
| REGARD | 0.75 | ANGLE DE MUR | 1 | | 0 |

CARNET DE VANNAGE

NUMERO DE VANNE
VBT_64

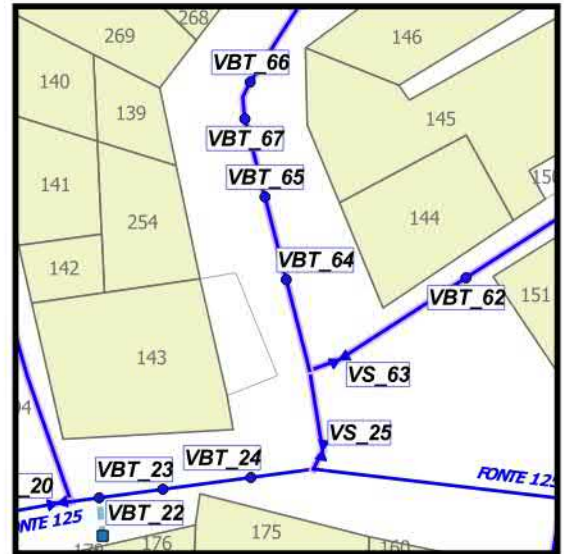
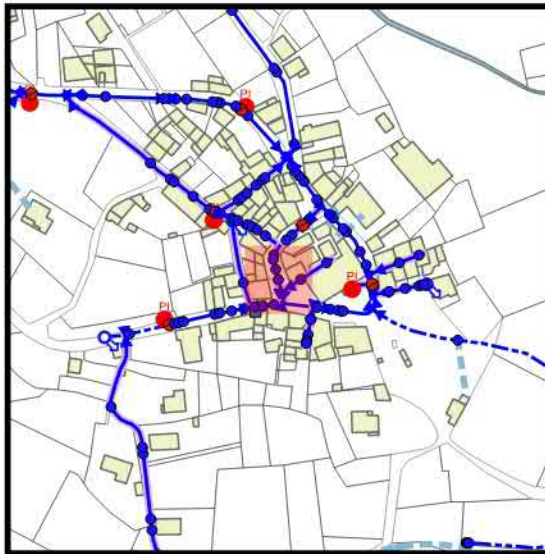
TYPE DE VANNE
VANNE DE BRANCHEMENT

Coordonnées L93 -CC45

| | |
|------------|------------|
| EST | NORD |
| 1826787.35 | 4203944.46 |

| | | | |
|--------------|---------------|---------|--------------|
| LOCALISATION | ETAT_VANNE | VISIBLE | MANOEUVRABLE |
| VOIRIE | VANNE OUVERTE | VISIBLE | OUI |

LIEU-DIT
VILLAGE D'EMPURANY



| | | | | | |
|--------------|------------|----------|------------|----------|------------|
| REPERE A | DISTANCE A | REPERE B | DISTANCE B | REPERE C | DIST_TRI_3 |
| ANGLE DE MUR | 5 | ESCALIER | 5.75 | | 0 |

CARNET DE VANNAGE

NUMERO DE VANNE
VBT_65

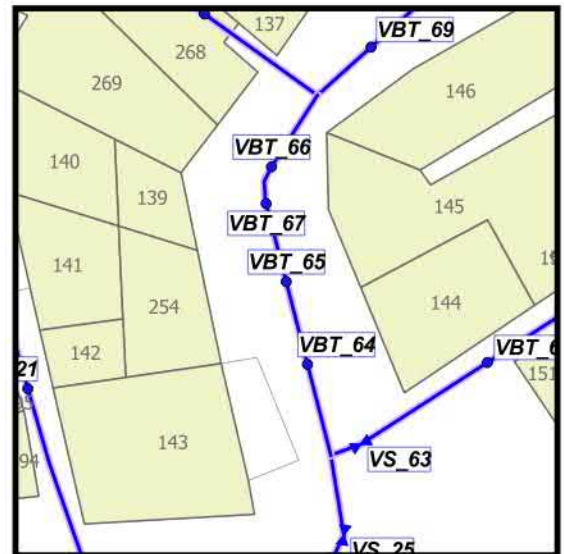
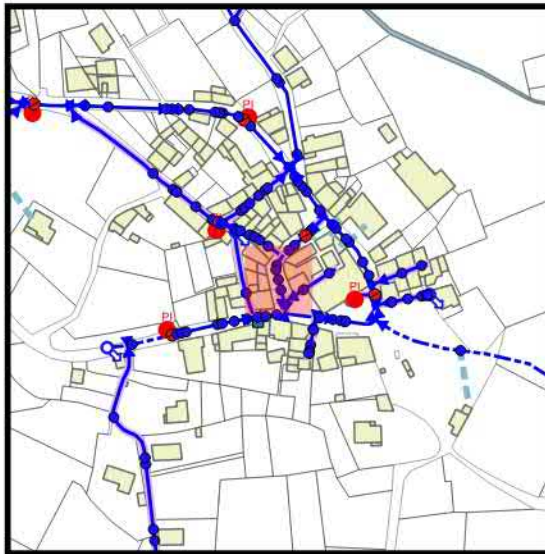
TYPE DE VANNE
VANNE DE BRANCHEMENT

Coordonnées L93 -CC45

| | |
|------------|------------|
| EST | NORD |
| 1826785.95 | 4203949.89 |

| | | | |
|--------------|---------------|---------|--------------|
| LOCALISATION | ETAT_VANNE | VISIBLE | MANOEUVRABLE |
| VOIRIE | VANNE OUVERTE | VISIBLE | OUI |

LIEU-DIT
VILLAGE D'EMPURANY



| | | | | | |
|----------|------------|----------|------------|----------|------------|
| REPERE A | DISTANCE A | REPERE B | DISTANCE B | REPERE C | DIST_TRI_3 |
| REGARD | 1.4 | VANNE | 4.25 | TROTTOIR | 5.85 |

CARNET DE VANNAGE

NUMERO DE VANNE
VBT_66


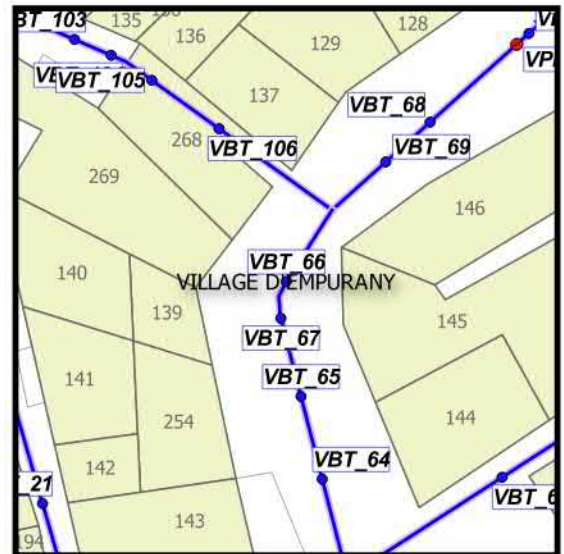
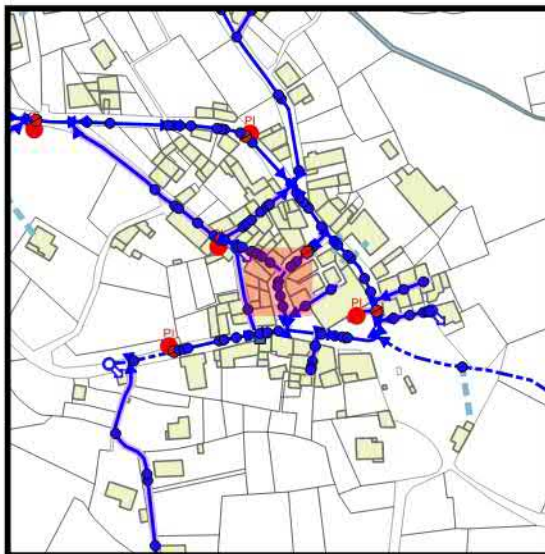
TYPE DE VANNE
VANNE DE BRANCHEMENT

Coordonnées L93 -CC45

| | |
|------------|------------|
| EST | NORD |
| 1826784.99 | 4203957.41 |

| | | | |
|--------------|---------------|---------|--------------|
| LOCALISATION | ETAT_VANNE | VISIBLE | MANOEUVRABLE |
| VOIRIE | VANNE OUVERTE | VISIBLE | OUI |

LIEU-DIT
VILLAGE D'EMPURANY



| REPERE A | DISTANCE A | REPERE B | DISTANCE B | REPERE C | DIST_TRL_3 |
|----------|------------|--------------|------------|----------|------------|
| TROTTOIR | 2.55 | ANGLE DE MUR | 2.35 | | 0 |

CARNET DE VANNAGE

NUMERO DE VANNE
VBT_67

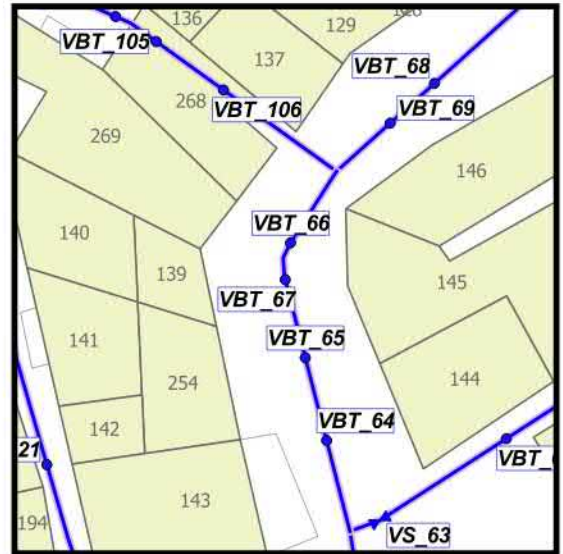
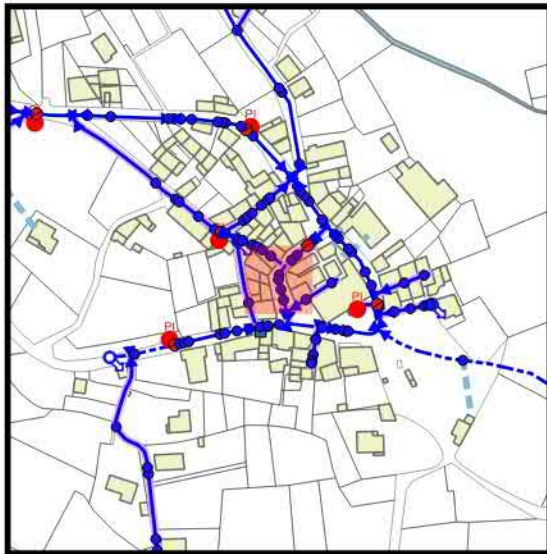
TYPE DE VANNE
VANNE DE BRANCHEMENT

Coordonnées L93 -CC45

| | |
|------------|---------|
| EST | NORD |
| 1826784.64 | 4203955 |

| | | | |
|--------------|---------------|---------|--------------|
| LOCALISATION | ETAT_VANNE | VISIBLE | MANOEUVRABLE |
| VOIRIE | VANNE OUVERTE | VISIBLE | OUI |

LIEU-DIT
VILLAGE D'EMPURANY



| | | | | | |
|----------|------------|----------|------------|----------|------------|
| REPERE A | DISTANCE A | REPERE B | DISTANCE B | REPERE C | DIST_TRI_3 |
| REGARD | 3.25 | TROTTOIR | 4.8 | | 0 |

CARNET DE VANNAGE

NUMERO DE VANNE
VBT_68

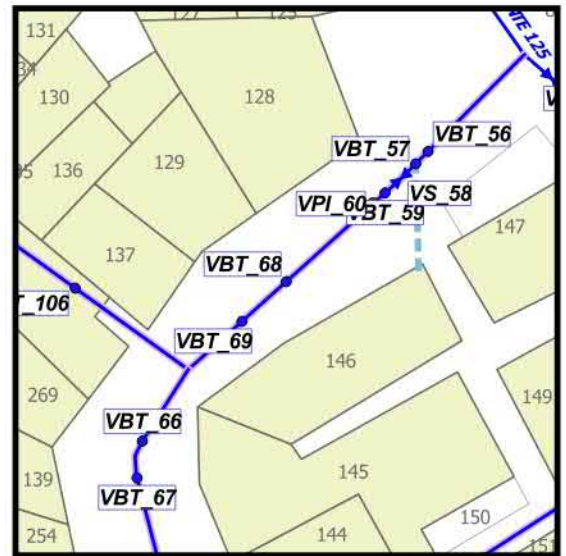
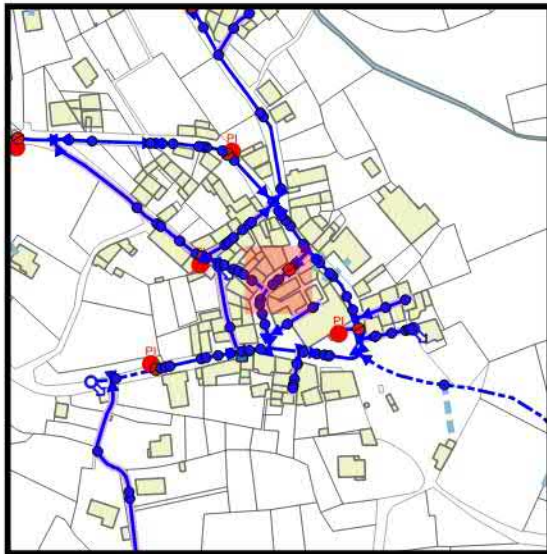
TYPE DE VANNE
VANNE DE BRANCHEMENT

Coordonnées L93 -CC45

| | |
|------------|------------|
| EST | NORD |
| 1826794.42 | 4203967.87 |

| | | | |
|--------------|---------------|---------|--------------|
| LOCALISATION | ETAT_VANNE | VISIBLE | MANOEUVRABLE |
| VOIRIE | VANNE OUVERTE | VISIBLE | OUI |

LIEU-DIT
VILLAGE D'EMPURANY



| | | | | | |
|----------|------------|----------|------------|----------|------------|
| REPERE A | DISTANCE A | REPERE B | DISTANCE B | REPERE C | DIST_TRI_3 |
| REGARD | 3.7 | REGARD | 1.15 | | 0 |

CARNET DE VANNAGE

NUMERO DE VANNE
VBT_69


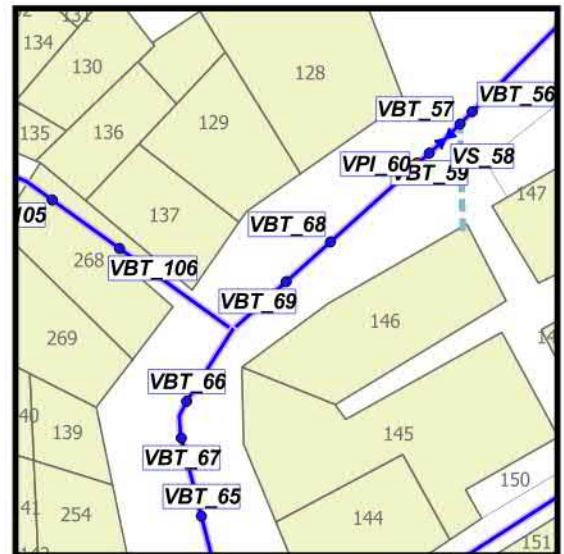
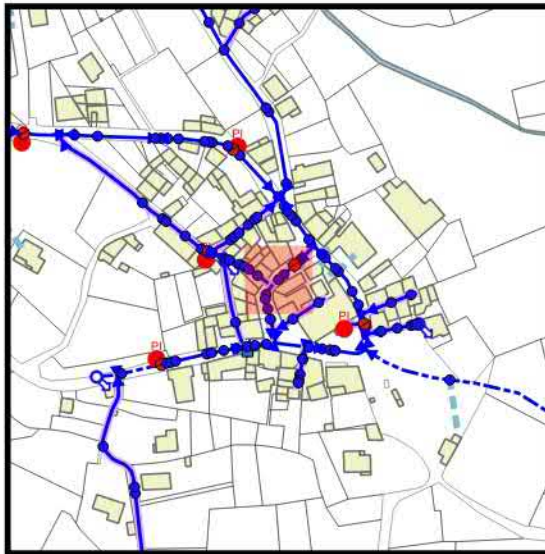
TYPE DE VANNE
VANNE DE BRANCHEMENT

Coordonnées L93 -CC45

| | |
|------------|------------|
| EST | NORD |
| 1826791.52 | 4203965.26 |

| | | | |
|--------------|---------------|---------|--------------|
| LOCALISATION | ETAT_VANNE | VISIBLE | MANOEUVRABLE |
| VOIRIE | VANNE OUVERTE | VISIBLE | OUI |

LIEU-DIT
VILLAGE D'EMPURANY



| | | | | | |
|----------|------------|----------|------------|----------|------------|
| REPÈRE A | DISTANCE A | REPÈRE B | DISTANCE B | REPÈRE C | DIST_TRI_3 |
| REGARD | 3.85 | TROTTOIR | 4.55 | | 0 |

CARNET DE VANNAGE

NUMERO DE VANNE
VBT_70

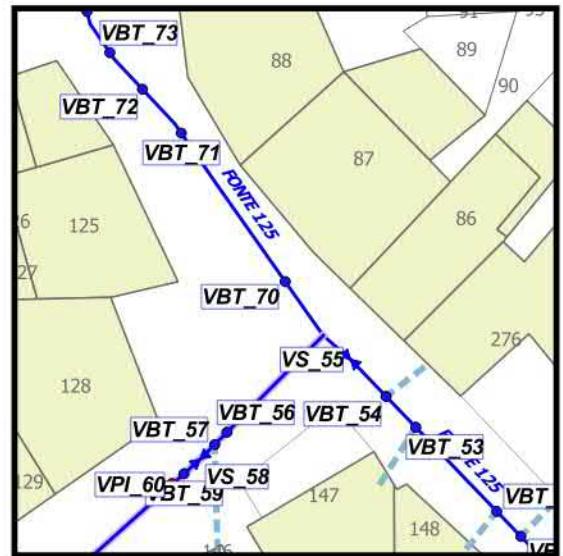
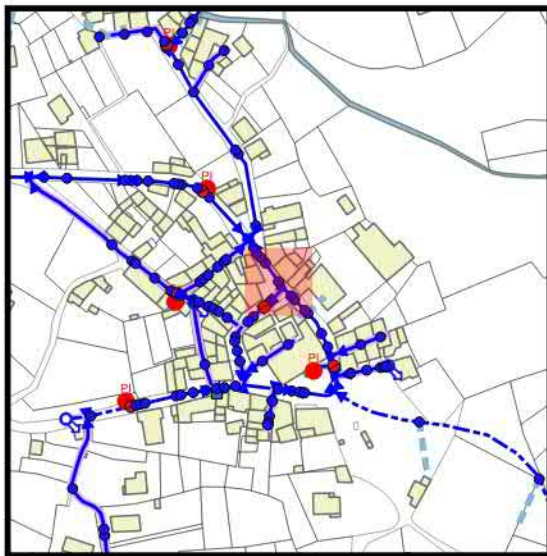
TYPE DE VANNE
VANNE DE BRANCHEMENT

Coordonnées L93 -CC45

| | |
|------------|------------|
| EST | NORD |
| 1826807.54 | 4203986.28 |

| | | | |
|--------------|---------------|---------|--------------|
| LOCALISATION | ETAT_VANNE | VISIBLE | MANOEUVRABLE |
| VOIRIE | VANNE OUVERTE | VISIBLE | OUI |

LIEU-DIT
VILLAGE D'EMPURANY



| | | | | | |
|---------------|------------|----------|------------|----------|------------|
| REPERE A | DISTANCE A | REPERE B | DISTANCE B | REPERE C | DIST_TRI_3 |
| ANGLE DE BATI | 5.4 | REGARD | 6 | | 0 |

CARNET DE VANNAGE

NUMERO DE VANNE
VBT_71

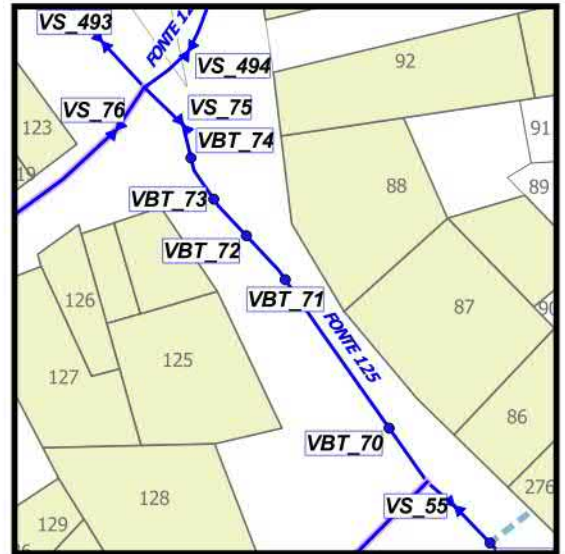
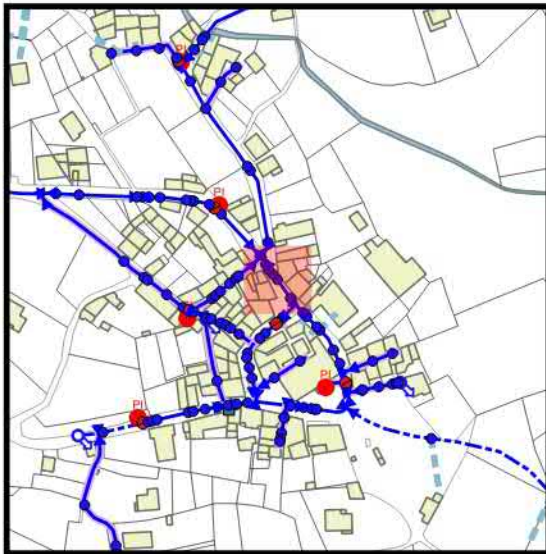
TYPE DE VANNE
VANNE DE BRANCHEMENT

Coordonnées L93 -CC45

| | |
|------------|------------|
| EST | NORD |
| 1826800.72 | 4203996.02 |

| | | | |
|--------------|---------------|---------|--------------|
| LOCALISATION | ETAT_VANNE | VISIBLE | MANOEUVRABLE |
| VOIRIE | VANNE OUVERTE | VISIBLE | OUI |

LIEU-DIT
VILLAGE D'EMPURANY



| | | | | | |
|-------------|------------|----------|------------|----------|------------|
| REPERE A | DISTANCE A | REPERE B | DISTANCE B | REPERE C | DIST_TRL_3 |
| ANGLE PORTE | 3.55 | REGARD | 2.7 | | 0 |

CARNET DE VANNAGE

NUMERO DE VANNE
VBT_72

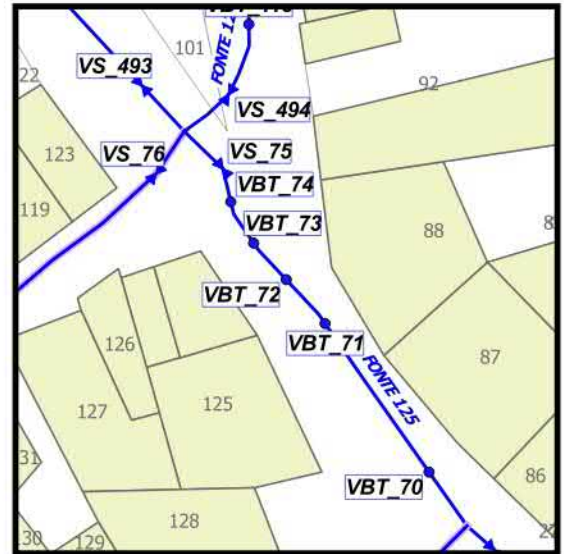
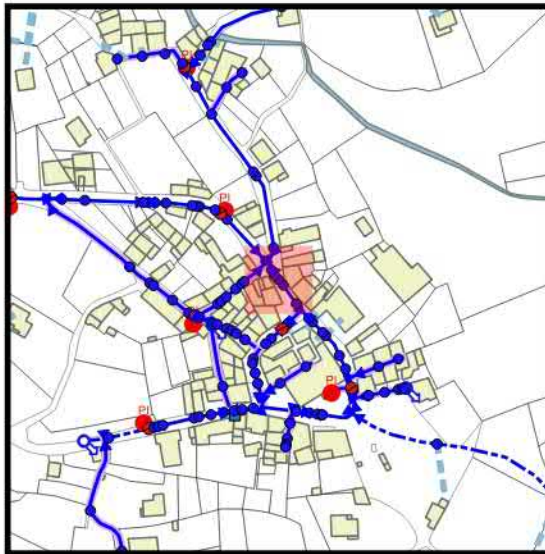
TYPE DE VANNE
VANNE DE BRANCHEMENT

Coordonnées L93 -CC45

| | |
|------------|-----------|
| EST | NORD |
| 1826798.18 | 4203998.9 |

| | | | |
|--------------|---------------|---------|--------------|
| LOCALISATION | ETAT_VANNE | VISIBLE | MANOEUVRABLE |
| VOIRIE | VANNE OUVERTE | VISIBLE | OUI |

LIEU-DIT
VILLAGE D'EMPURANY



| | | | | | |
|---------------|------------|----------|------------|----------|------------|
| REPERE A | DISTANCE A | REPERE B | DISTANCE B | REPERE C | DIST_TRL_3 |
| ANGLE DE BATI | 3.35 | CHENEAU | 4.4 | | 0 |

CARNET DE VANNAGE

NUMERO DE VANNE
VBT_73

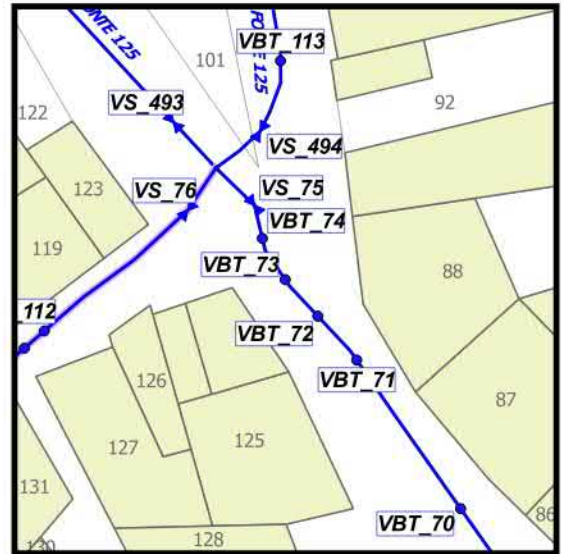
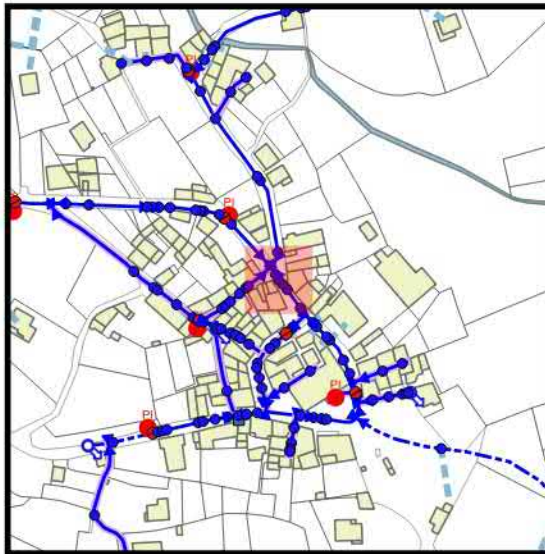
TYPE DE VANNE
VANNE DE BRANCHEMENT

Coordonnées L93 -CC45

| | |
|------------|------------|
| EST | NORD |
| 1826796.04 | 4204001.29 |

| | | | |
|--------------|---------------|---------|--------------|
| LOCALISATION | ETAT_VANNE | VISIBLE | MANOEUVRABLE |
| VOIRIE | VANNE OUVERTE | VISIBLE | OUI |

LIEU-DIT
VILLAGE D'EMPURANY



| | | | | | |
|-------------|------------|---------------|------------|----------|------------|
| REPERE A | DISTANCE A | REPERE B | DISTANCE B | REPERE C | DIST_TRI_3 |
| ANGLE PORTE | 2.4 | ANGLE DE BATI | 4.55 | | 0 |

CARNET DE VANNAGE

NUMERO DE VANNE
VBT_74

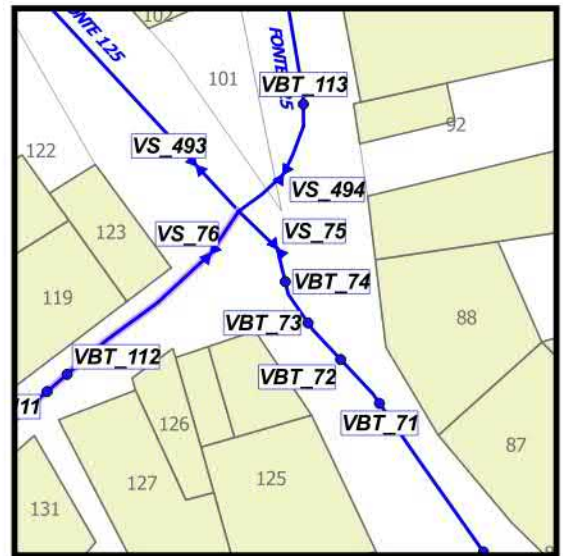
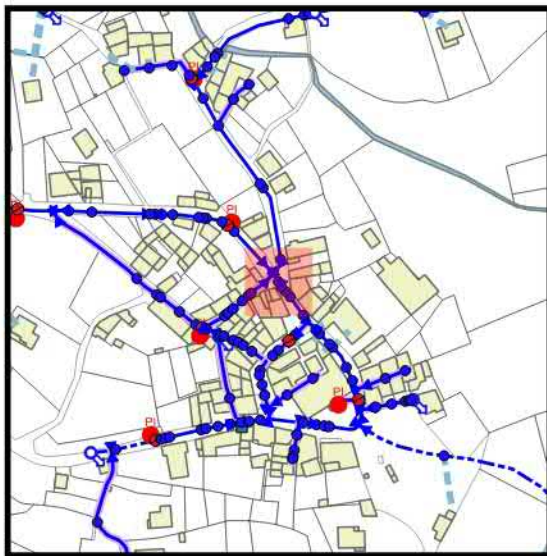
TYPE DE VANNE
VANNE DE BRANCHEMENT

Coordonnées L93 -CC45

| | |
|------------|---------|
| EST | NORD |
| 1826794.54 | 4204004 |

| | | | |
|--------------|---------------|---------|--------------|
| LOCALISATION | ETAT_VANNE | VISIBLE | MANOEUVRABLE |
| VOIRIE | VANNE OUVERTE | VISIBLE | OUI |

LIEU-DIT
VILLAGE D'EMPURANY



| | | | | | |
|---------------|------------|------------|------------|----------|------------|
| REPERE A | DISTANCE A | REPERE B | DISTANCE B | REPERE C | DIST_TRI_3 |
| ANGLE DE BATI | 2.9 | POTEAU EDF | 4.75 | | 0 |

CARNET DE VANNAGE

NUMERO DE VANNE
VS_75

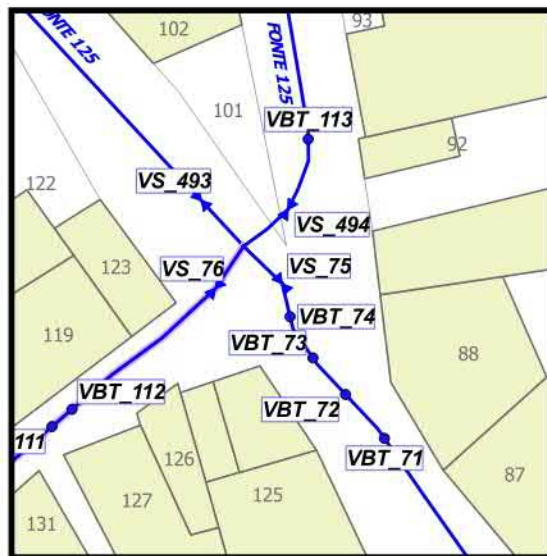
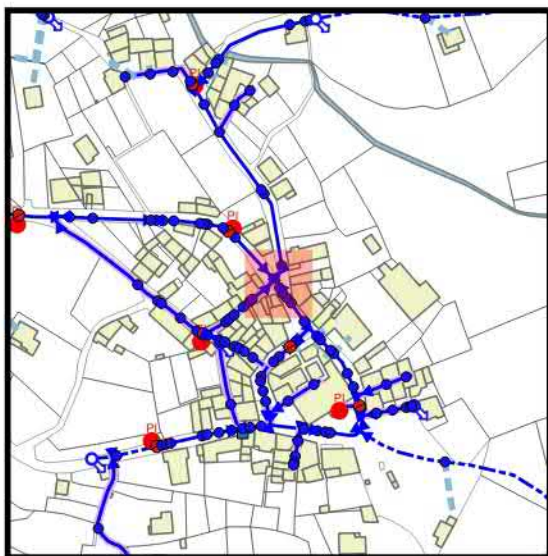
TYPE DE VANNE
VANNE DE SECTIONNEMENT

Coordonnées L93 -CC45

| | |
|------------|------------|
| EST | NORD |
| 1826794.03 | 4204006.16 |

| | | | |
|--------------|---------------|---------|--------------|
| LOCALISATION | ETAT_VANNE | VISIBLE | MANOEUVRABLE |
| VOIRIE | VANNE OUVERTE | VISIBLE | OUI |

LIEU-DIT
VILLAGE D'EMPURANY



| | | | | | |
|------------|------------|---------------|------------|----------|------------|
| REPERE A | DISTANCE A | REPERE B | DISTANCE B | REPERE C | DIST_TRI_3 |
| POTEAU EDF | 4.05 | ANGLE DE BATI | 3.55 | | 0 |

CARNET DE VANNAGE

NUMERO DE VANNE
VS_76

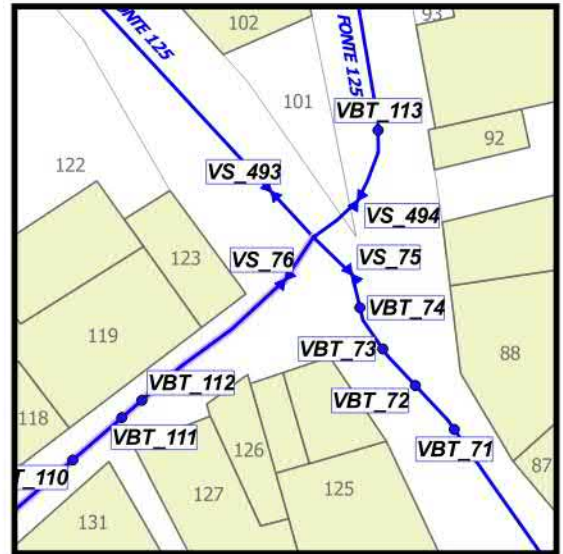
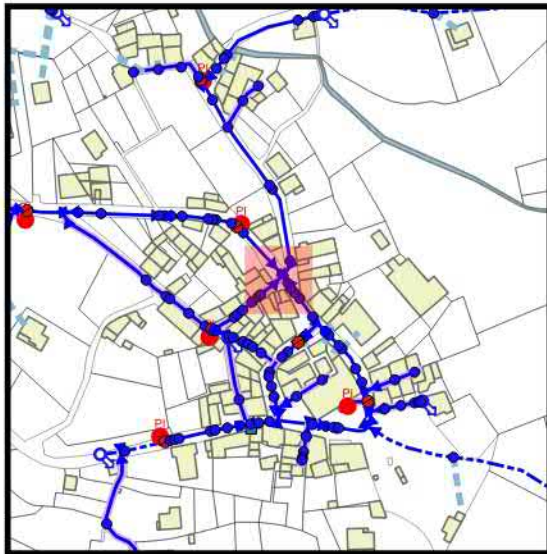
TYPE DE VANNE
VANNE DE SECTIONNEMENT

Coordonnées L93 -CC45

| | |
|------------|------------|
| EST | NORD |
| 1826789.64 | 4204005.84 |

| | | | |
|--------------|---------------|---------|--------------|
| LOCALISATION | ETAT_VANNE | VISIBLE | MANOEUVRABLE |
| VOIRIE | VANNE OUVERTE | VISIBLE | OUI |

LIEU-DIT
VILLAGE D'EMPURANY



| | | | | | |
|---------------|------------|----------|------------|----------|------------|
| REPERE A | DISTANCE A | REPERE B | DISTANCE B | REPERE C | DIST_TRI_3 |
| ANGLE DE BATI | 3.7 | VANNE | 2.6 | | 0 |

CARNET DE VANNAGE

NUMERO DE VANNE
VBT_77

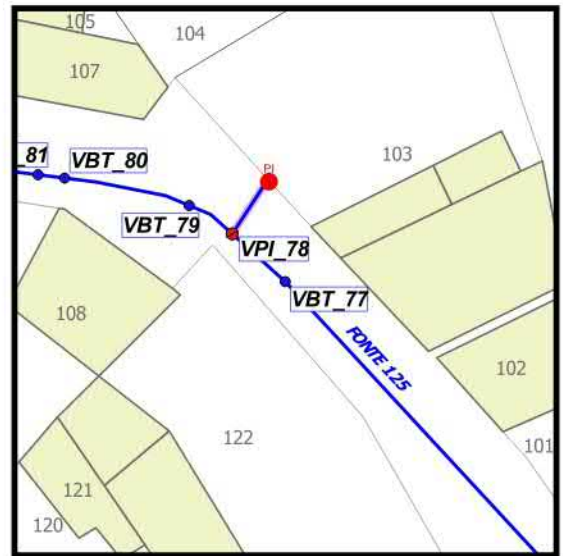
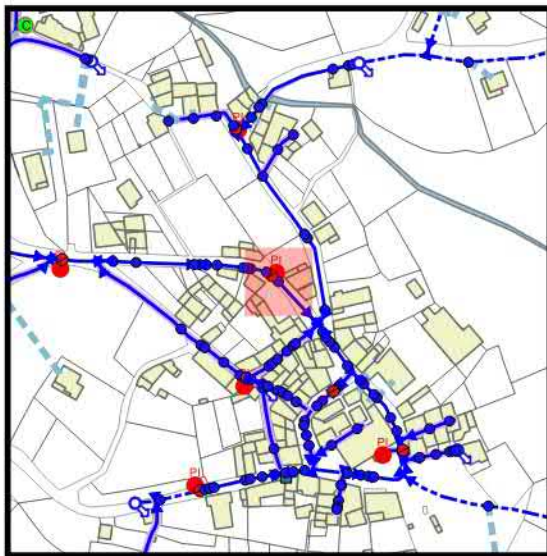
TYPE DE VANNE
VANNE DE BRANCHEMENT

Coordonnées L93 -CC45

| | |
|-----------|------------|
| EST | NORD |
| 1826771.3 | 4204030.44 |

| | | | |
|--------------|---------------|---------|--------------|
| LOCALISATION | ETAT_VANNE | VISIBLE | MANOEUVRABLE |
| VOIRIE | VANNE OUVERTE | VISIBLE | OUI |

LIEU-DIT
VILLAGE D'EMPURANY



| | | | | | |
|---------------|------------|-------------|------------|----------|------------|
| REPERE A | DISTANCE A | REPERE B | DISTANCE B | REPERE C | DIST_TRI_3 |
| ANGLE DE BATI | 3.45 | ANGLE PORTE | 5.1 | | 0 |

CARNET DE VANNAGE

NUMERO DE VANNE
VPI_78

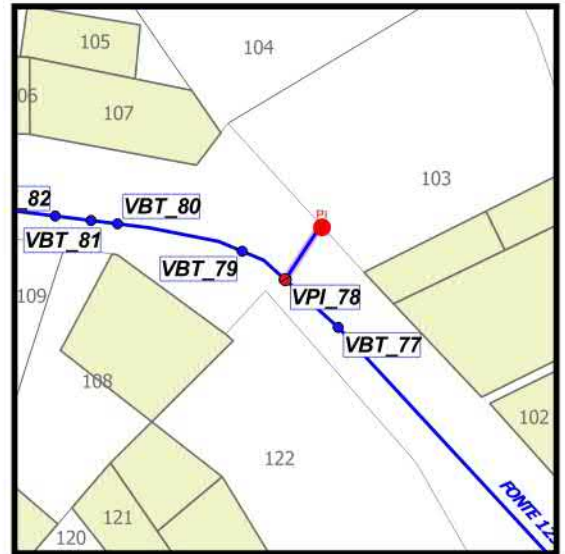
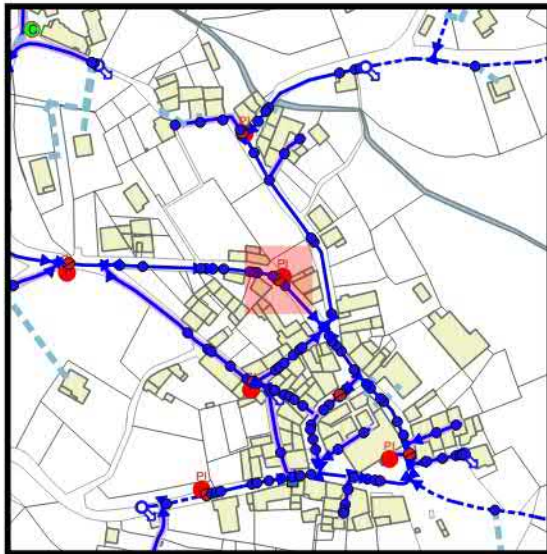
TYPE DE VANNE
VANNE DE PI

Coordonnées L93 -CC45

| | |
|------------|------------|
| EST | NORD |
| 1826767.83 | 4204033.57 |

| | | | |
|--------------|---------------|-------------|--------------|
| LOCALISATION | ETAT_VANNE | VISIBLE | MANOEUVRABLE |
| VOIRIE | VANNE OUVERTE | SOUS ENROBE | OUI |

LIEU-DIT
VILLAGE D'EMPURANY



| | | | | | |
|--------------|------------|----------|------------|----------|------------|
| REPERE A | DISTANCE A | REPERE B | DISTANCE B | REPERE C | DIST_TRI_3 |
| ANGLE DE MUR | 2.15 | PI | 3.65 | | 0 |

CARNET DE VANNAGE

NUMERO DE VANNE
VBT_79

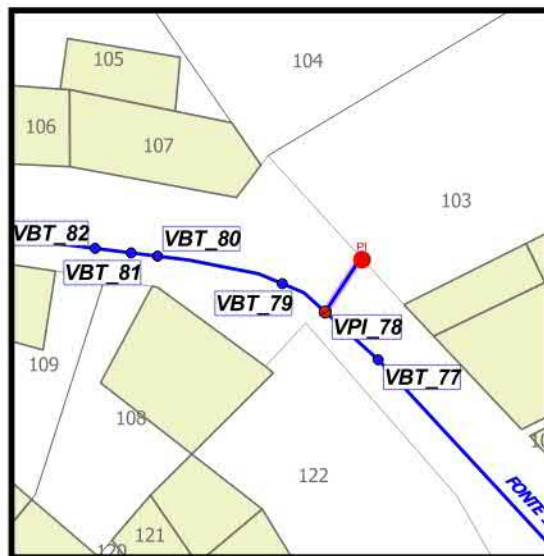
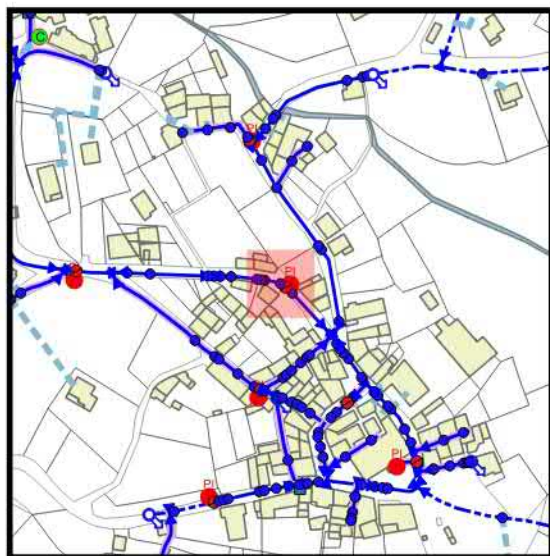
TYPE DE VANNE
VANNE DE BRANCHEMENT

Coordonnées L93 -CC45

| | |
|------------|------------|
| EST | NORD |
| 1826765.01 | 4204035.43 |

| | | | |
|--------------|---------------|---------|--------------|
| LOCALISATION | ETAT_VANNE | VISIBLE | MANOEUVRABLE |
| VOIRIE | VANNE OUVERTE | VISIBLE | OUI |

LIEU-DIT
VILLAGE D'EMPURANY



| | | | | | |
|----------|------------|--------------|------------|----------|------------|
| REPÈRE A | DISTANCE A | REPÈRE B | DISTANCE B | REPÈRE C | DIST_TRI_3 |
| GRILLE | 2.1 | ANGLE DE MUR | 3.5 | | 0 |

CARNET DE VANNAGE

NUMERO DE VANNE
VBT_80

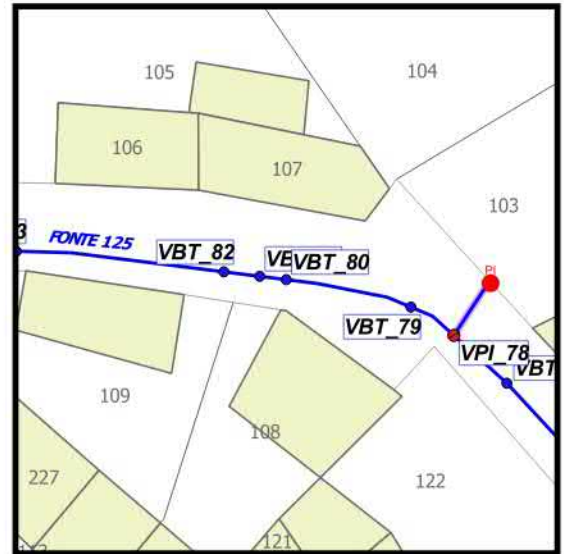
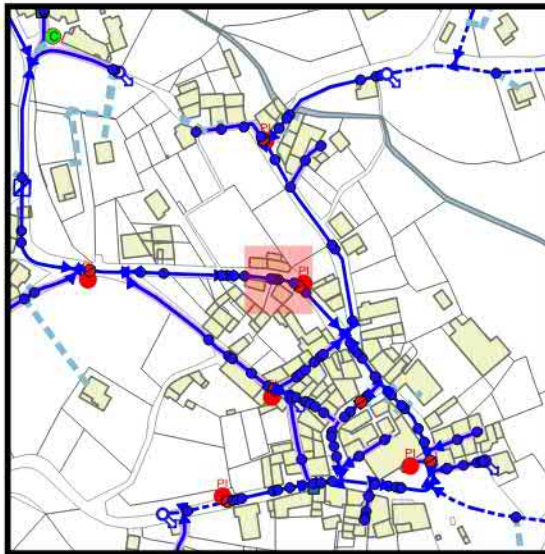
TYPE DE VANNE
VANNE DE BRANCHEMENT

Coordonnées L93 -CC45

| | |
|------------|------------|
| EST | NORD |
| 1826756.83 | 4204037.23 |

| | | | |
|--------------|---------------|-------------|--------------|
| LOCALISATION | ETAT_VANNE | VISIBLE | MANOEUVRABLE |
| VOIRIE | VANNE OUVERTE | SOUS ENROBE | OUI |

LIEU-DIT
VILLAGE D'EMPURANY



| | | | | | |
|---------------|------------|---------------|------------|----------|------------|
| REPERE A | DISTANCE A | REPERE B | DISTANCE B | REPERE C | DIST_TRI_3 |
| ANGLE DE BATI | 2.1 | ANGLE DE BATI | 5.5 | | 0 |

CARNET DE VANNAGE

NUMERO DE VANNE
VBT_81


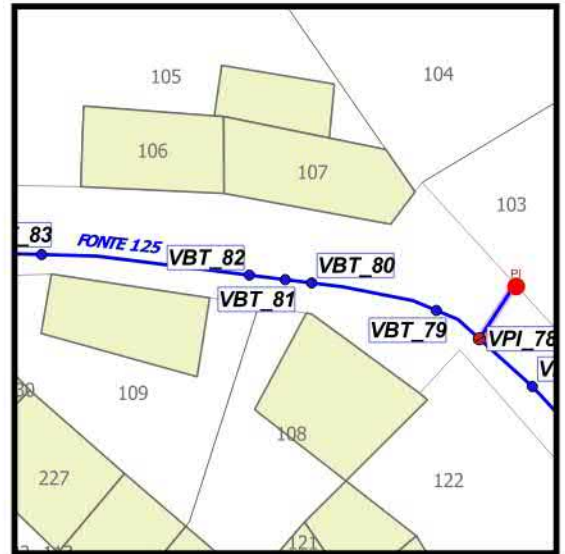
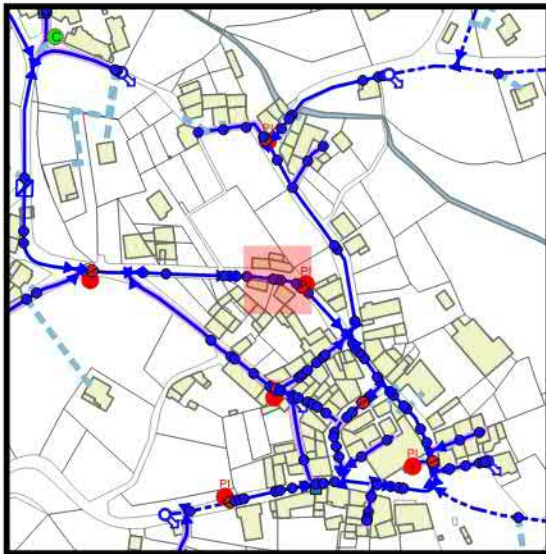
TYPE DE VANNE
VANNE DE BRANCHEMENT

Coordonnées L93 -CC45

| | |
|-----------|------------|
| EST | NORD |
| 1826755.1 | 4204037.45 |

| | | | |
|--------------|---------------|-------------|--------------|
| LOCALISATION | ETAT_VANNE | VISIBLE | MANOEUVRABLE |
| VOIRIE | VANNE OUVERTE | SOUS ENROBE | OUI |

LIEU-DIT
VILLAGE D'EMPURANY



| | | | | | |
|----------|------------|---------------|------------|----------|------------|
| REPERE A | DISTANCE A | REPERE B | DISTANCE B | REPERE C | DIST_TRI_3 |
| VANNE | 0.3 | ANGLE DE BATI | 2.25 | | 0 |

CARNET DE VANNAGE

NUMERO DE VANNE
VBT_82

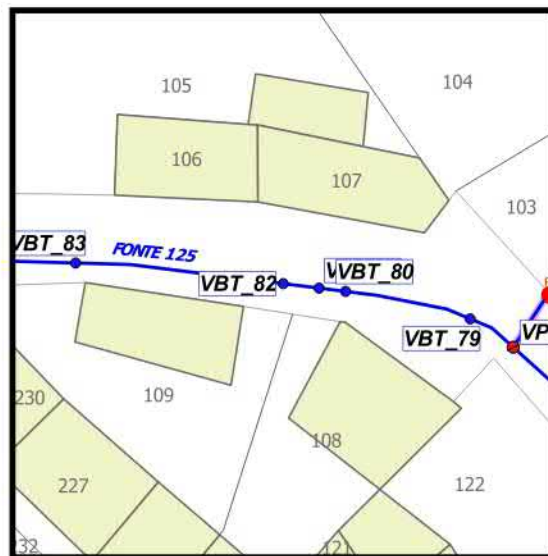
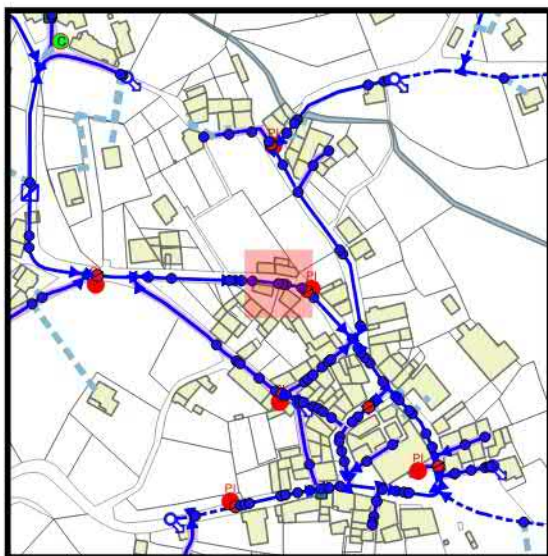
TYPE DE VANNE
VANNE DE BRANCHEMENT

Coordonnées L93 -CC45

| | |
|------------|------------|
| EST | NORD |
| 1826752.75 | 4204037.74 |

| | | | |
|--------------|---------------|---------|--------------|
| LOCALISATION | ETAT_VANNE | VISIBLE | MANOEUVRABLE |
| VOIRIE | VANNE OUVERTE | VISIBLE | OUI |

LIEU-DIT
VILLAGE D'EMPURANY



| | | | | | |
|---------------|------------|---------------|------------|----------|------------|
| REPERE A | DISTANCE A | REPERE B | DISTANCE B | REPERE C | DIST_TRI_3 |
| ANGLE DE BATI | 3.8 | ANGLE DE BATI | 4 | | 0 |

CARNET DE VANNAGE

NUMERO DE VANNE
VBT_83

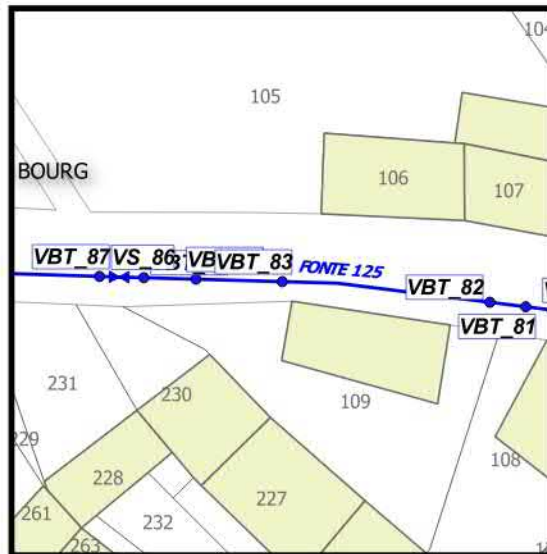
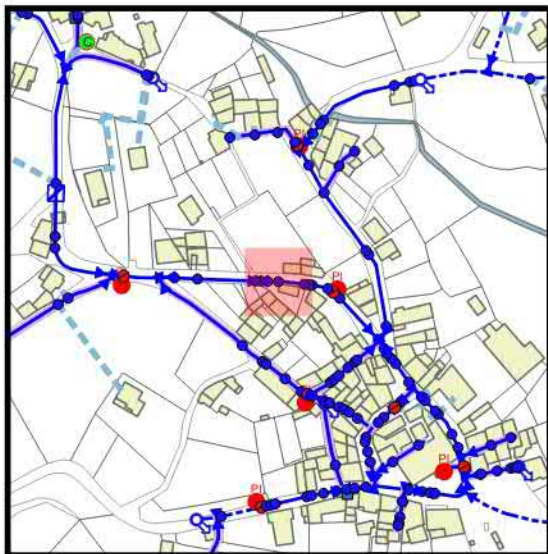
TYPE DE VANNE
VANNE DE BRANCHEMENT

Coordonnées L93 -CC45

| | |
|-------------|-------------|
| EST | NORD |
| 18267 39.13 | 42040 39.09 |

| | | | |
|--------------|---------------|---------|--------------|
| LOCALISATION | ETAT_VANNE | VISIBLE | MANOEUVRABLE |
| VOIRIE | VANNE OUVERTE | VISIBLE | OUI |

LIEU-DIT
VILLAGE D'EMPURANY



| | | | | | |
|---------------|------------|----------|------------|----------|------------|
| REPERE A | DISTANCE A | REPERE B | DISTANCE B | REPERE C | DIST_TRI_3 |
| ANGLE DE BATI | 2.05 | PILIER | 4.1 | | 0 |

CARNET DE VANNAGE

NUMERO DE VANNE
VBT_84

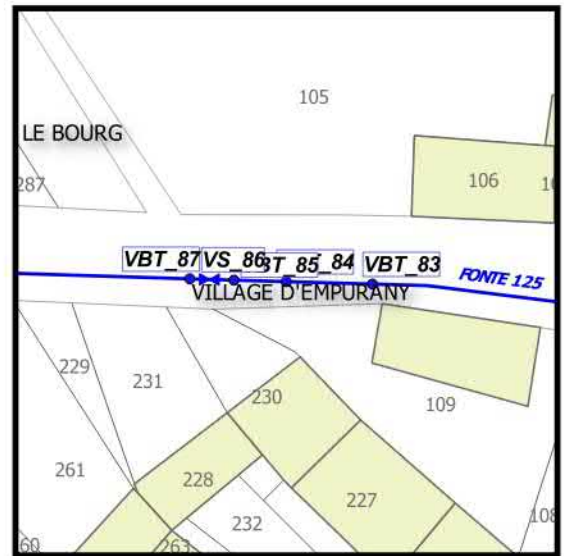
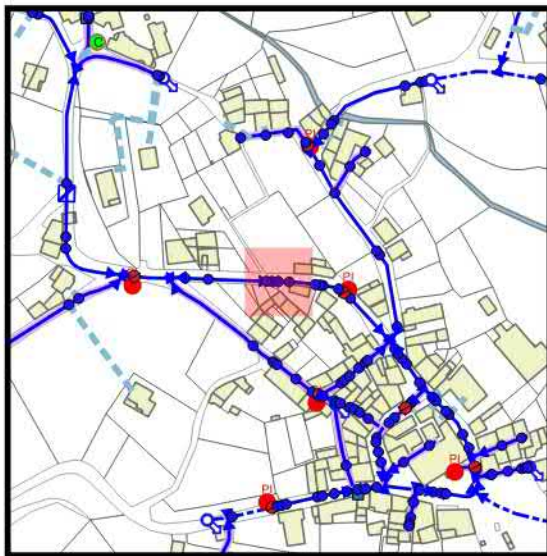
TYPE DE VANNE
VANNE DE BRANCHEMENT

Coordonnées L93 -CC45

| | |
|------------|------------|
| EST | NORD |
| 1826733.47 | 4204039.25 |

| | | | |
|--------------|---------------|---------|--------------|
| LOCALISATION | ETAT_VANNE | VISIBLE | MANOEUVRABLE |
| VOIRIE | VANNE OUVERTE | VISIBLE | OUI |

LIEU-DIT
VILLAGE D'EMPURANY



| | | | | | |
|--------------|------------|--------------|------------|----------|------------|
| REPERE A | DISTANCE A | REPERE B | DISTANCE B | REPERE C | DIST_TRI_3 |
| ANGLE DE MUR | 2.14 | ANGLE DE MUR | 4.15 | | 0 |

CARNET DE VANNAGE

NUMERO DE VANNE
VBT_85

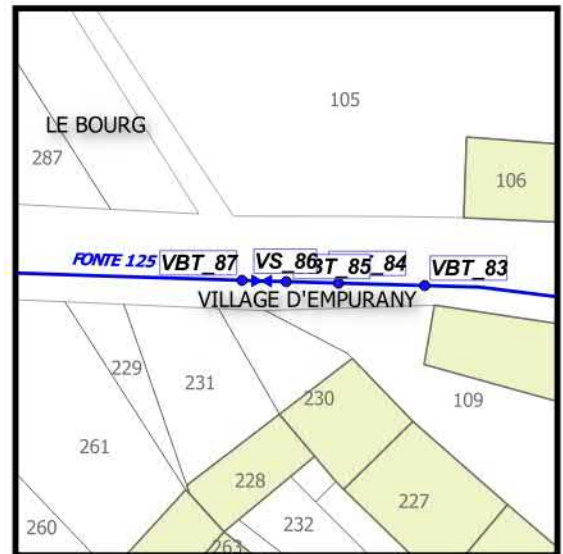
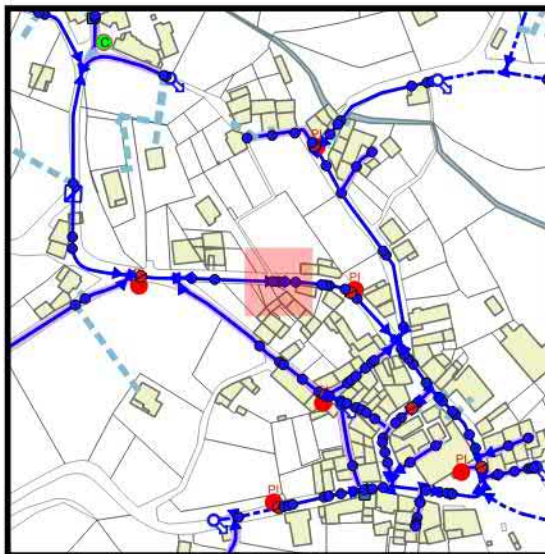
TYPE DE VANNE
VANNE DE BRANCHEMENT

Coordonnées L93 -CC45

| | |
|------------|------------|
| EST | NORD |
| 1826730.05 | 4204039.35 |

| | | | |
|--------------|---------------|---------|--------------|
| LOCALISATION | ETAT_VANNE | VISIBLE | MANOEUVRABLE |
| VOIRIE | VANNE OUVERTE | VISIBLE | OUI |

LIEU-DIT
VILLAGE D'EMPURANY



| | | | | | |
|--------------|------------|--------------|------------|----------|------------|
| REPERE A | DISTANCE A | REPERE B | DISTANCE B | REPERE C | DIST_TRI_3 |
| ANGLE DE MUR | 3.85 | ANGLE DE MUR | 4.1 | | 0 |

CARNET DE VANNAGE

NUMERO DE VANNE
VS_86

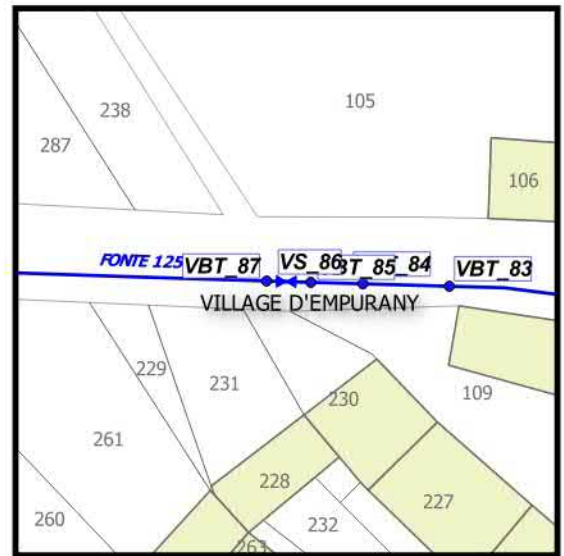
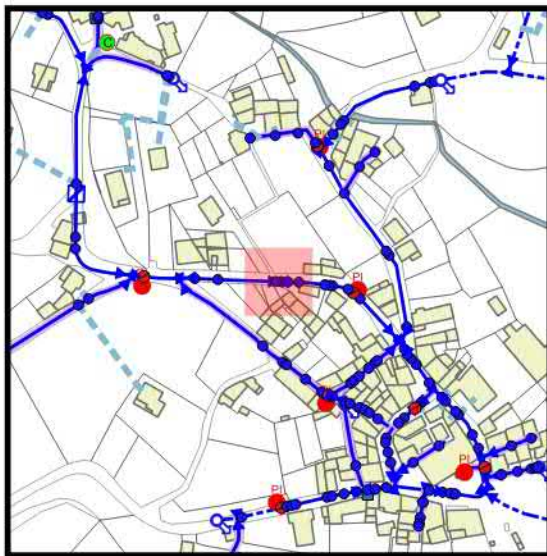
TYPE DE VANNE
VANNE DE SECTIONNEMENT

Coordonnées L93 -CC45

| | |
|------------|-----------|
| EST | NORD |
| 1826728.44 | 4204039.4 |

| | | | |
|--------------|---------------|---------|--------------|
| LOCALISATION | ETAT_VANNE | VISIBLE | MANOEUVRABLE |
| VOIRIE | VANNE OUVERTE | VISIBLE | OUI |

LIEU-DIT
VILLAGE D'EMPURANY



| | | | | | |
|--------------|------------|--------------|------------|----------|------------|
| REPERE A | DISTANCE A | REPERE B | DISTANCE B | REPERE C | DIST_TRI_3 |
| ANGLE DE MUR | 3.6 | ANGLE DE MUR | 3.2 | | 0 |

CARNET DE VANNAGE

NUMERO DE VANNE
VBT_87


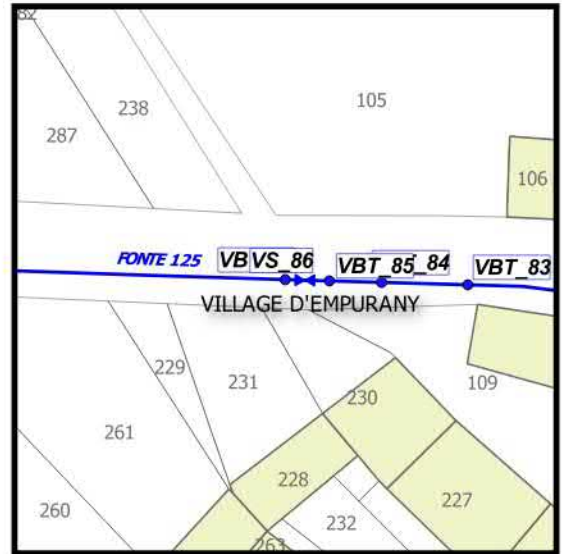
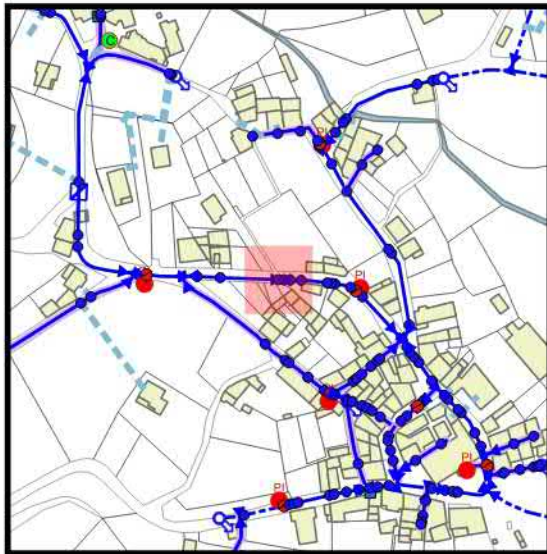
TYPE DE VANNE
VANNE DE BRANCHEMENT

Coordonnées L93 -CC45

| | |
|------------|------------|
| EST | NORD |
| 1826727.15 | 4204039.43 |

| | | | |
|--------------|---------------|---------|--------------|
| LOCALISATION | ETAT_VANNE | VISIBLE | MANOEUVRABLE |
| VOIRIE | VANNE OUVERTE | VISIBLE | OUI |

LIEU-DIT
VILLAGE D'EMPURANY



| | | | | | |
|--------------|------------|--------------|------------|----------|------------|
| REPERE A | DISTANCE A | REPERE B | DISTANCE B | REPERE C | DIST_TRI_3 |
| ANGLE DE MUR | 3.6 | ANGLE DE MUR | 2.85 | | 0 |

CARNET DE VANNAGE

NUMERO DE VANNE
VBT_88

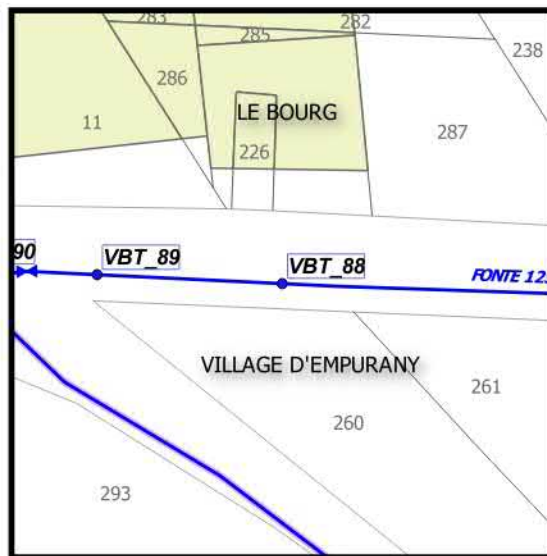
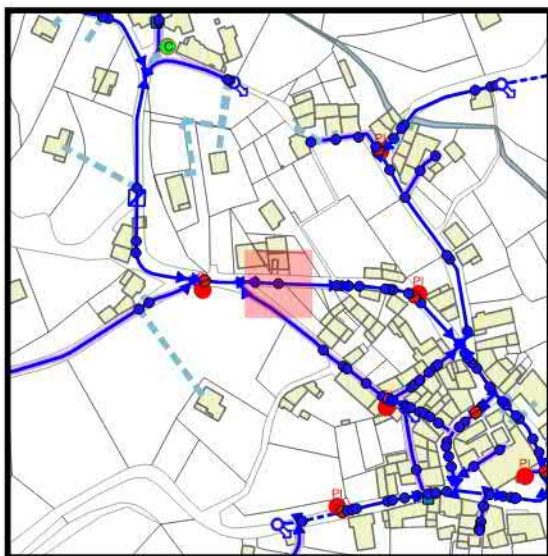
TYPE DE VANNE
VANNE DE BRANCHEMENT

Coordonnées L93 -CC45

| | |
|------------|-----------|
| EST | NORD |
| 1826696.66 | 4204040.5 |

| | | | |
|--------------|---------------|---------|--------------|
| LOCALISATION | ETAT_VANNE | VISIBLE | MANOEUVRABLE |
| VOIRIE | VANNE OUVERTE | VISIBLE | OUI |

LIEU-DIT
VILLAGE D'EMPURANY



| | | | | | |
|----------|------------|---------------|------------|----------|------------|
| REPERE A | DISTANCE A | REPERE B | DISTANCE B | REPERE C | DIST_TRI_3 |
| MUR | 2.1 | ANGLE DE BATI | 12.35 | | 0 |

CARNET DE VANNAGE

NUMERO DE VANNE
VBT_89

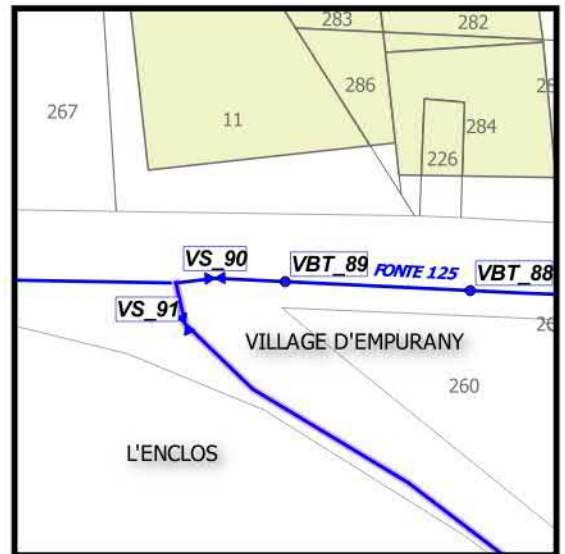
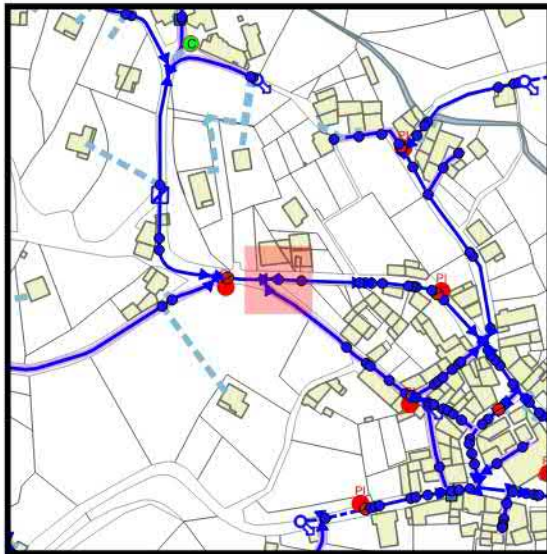
TYPE DE VANNE
VANNE DE BRANCHEMENT

Coordonnées L93 -CC45

| | |
|------------|------------|
| EST | NORD |
| 1826684.52 | 4204041.08 |

| | | | |
|--------------|---------------|---------|--------------|
| LOCALISATION | ETAT_VANNE | VISIBLE | MANOEUVRABLE |
| VOIRIE | VANNE OUVERTE | VISIBLE | OUI |

LIEU-DIT
VILLAGE D'EMPURANY



| | | | | | |
|--------------|------------|----------|------------|----------|------------|
| REPÈRE A | DISTANCE A | REPÈRE B | DISTANCE B | REPÈRE C | DIST_TRI_3 |
| ANGLE DE MUR | 2.75 | REGARD | 2.7 | | 0 |

CARNET DE VANNAGE

NUMERO DE VANNE
VS_90


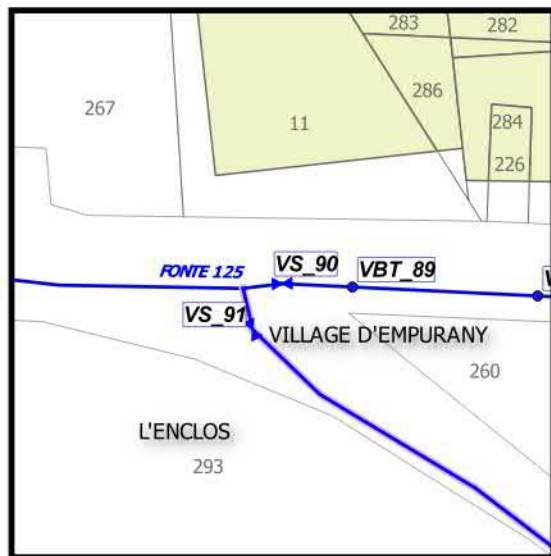
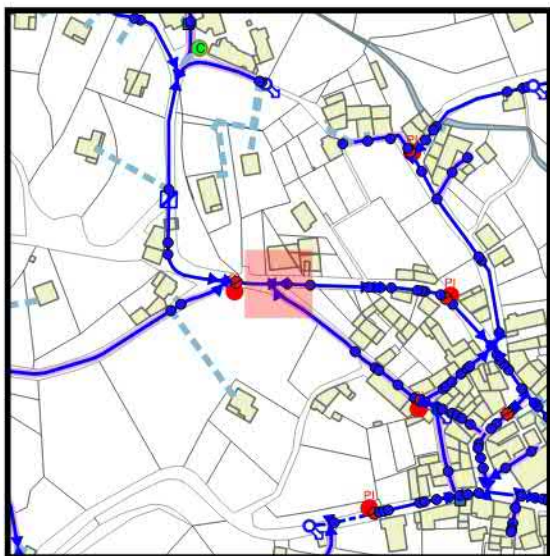
TYPE DE VANNE
VANNE DE SECTIONNEMENT

Coordonnées L93 -CC45

| | |
|------------|------------|
| EST | NORD |
| 1826679.91 | 4204041.31 |

| | | | |
|--------------|---------------|---------|--------------|
| LOCALISATION | ETAT_VANNE | VISIBLE | MANOEUVRABLE |
| VOIRIE | VANNE OUVERTE | VISIBLE | OUI |

LIEU-DIT
VILLAGE D'EMPURANY



| | | | | | |
|----------|------------|--------------|------------|----------|------------|
| REPÈRE A | DISTANCE A | REPÈRE B | DISTANCE B | REPÈRE C | DIST_TRL_3 |
| REGARD | 2.9 | ANGLE DE MUR | 3.75 | | 0 |

CARNET DE VANNAGE

NUMERO DE VANNE
VS_91

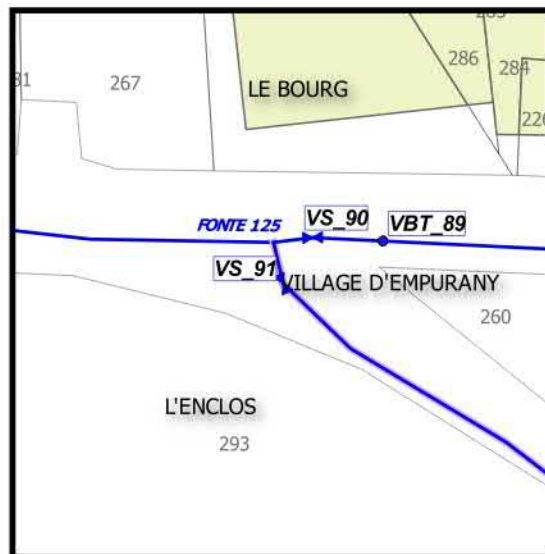
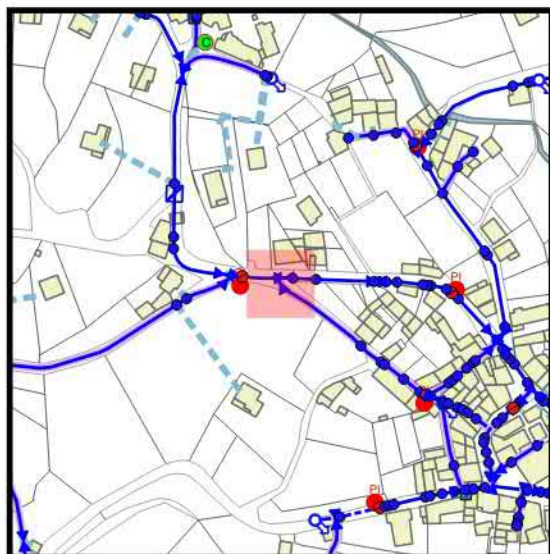
TYPE DE VANNE
VANNE DE SECTIONNEMENT

Coordonnées L93 -CC45

| | |
|------------|------------|
| EST | NORD |
| 1826677.98 | 4204038.29 |

| | | | |
|--------------|---------------|---------|--------------|
| LOCALISATION | ETAT_VANNE | VISIBLE | MANOEUVRABLE |
| VOIRIE | VANNE OUVERTE | VISIBLE | OUI |

LIEU-DIT
VILLAGE D'EMPURANY



| | | | | | |
|----------|------------|--------------|------------|----------|------------|
| REPÈRE A | DISTANCE A | REPÈRE B | DISTANCE B | REPÈRE C | DIST_TRL_3 |
| REGARD | 3.65 | ANGLE DE MUR | 3.95 | VANNE | 0.7 |

CARNET DE VANNAGE

NUMERO DE VANNE
VBT_92

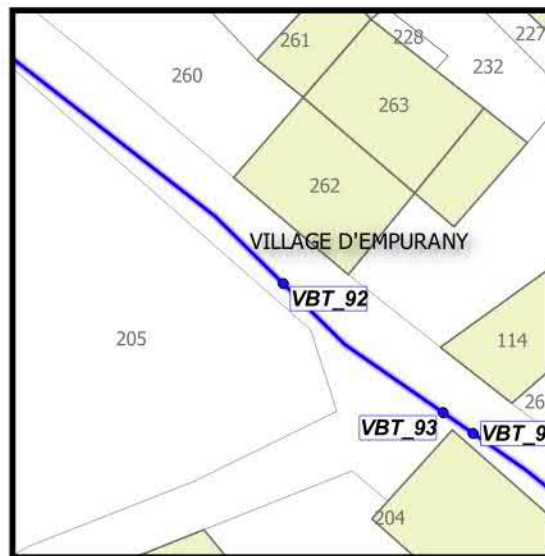
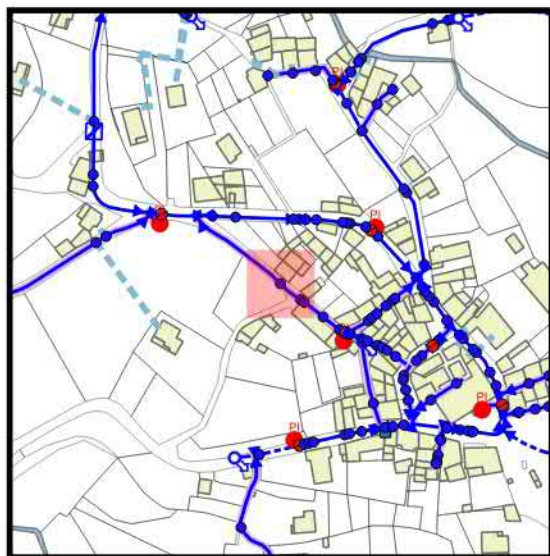
TYPE DE VANNE
VANNE DE BRANCHEMENT

Coordonnées L93 -CC45

| | |
|------------|------------|
| EST | NORD |
| 1826720.22 | 4204005.61 |

| | | | |
|--------------|---------------|---------|--------------|
| LOCALISATION | ETAT_VANNE | VISIBLE | MANOEUVRABLE |
| VOIRIE | VANNE OUVERTE | VISIBLE | OUI |

LIEU-DIT
VILLAGE D'EMPURANY



| | | | | | |
|----------|------------|---------------|------------|----------|------------|
| REPERE A | DISTANCE A | REPERE B | DISTANCE B | REPERE C | DIST_TRI_3 |
| MUR | 1.9 | ANGLE DE BATI | 5.9 | | 0 |

CARNET DE VANNAGE

NUMERO DE VANNE
VBT_93

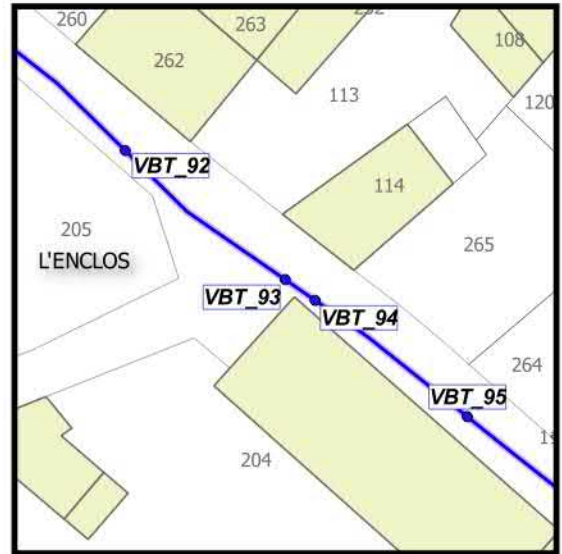
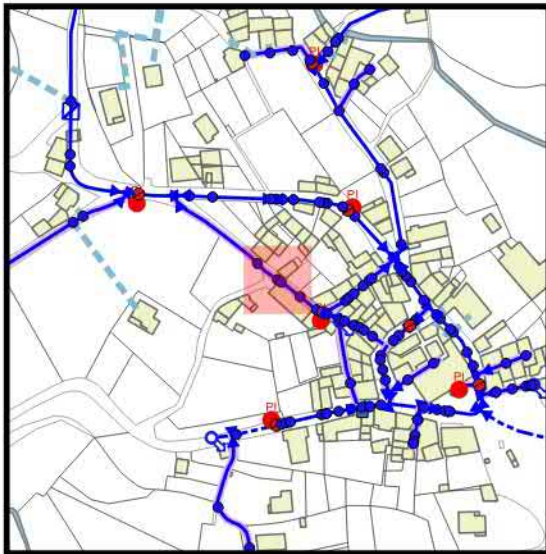
TYPE DE VANNE
VANNE DE BRANCHEMENT

Coordonnées L93 -CC45

| | |
|------------|------------|
| EST | NORD |
| 1826730.71 | 4203997.15 |

| | | | |
|--------------|---------------|---------|--------------|
| LOCALISATION | ETAT_VANNE | VISIBLE | MANOEUVRABLE |
| VOIRIE | VANNE OUVERTE | VISIBLE | OUI |

LIEU-DIT
VILLAGE D'EMPURANY



| | | | | | |
|---------------|------------|--------------|------------|----------|------------|
| REPERE A | DISTANCE A | REPERE B | DISTANCE B | REPERE C | DIST_TRI_3 |
| ANGLE DE BATI | 1.35 | ANGLE DE MUR | 2.35 | | 0 |

CARNET DE VANNAGE

NUMERO DE VANNE
VBT_94

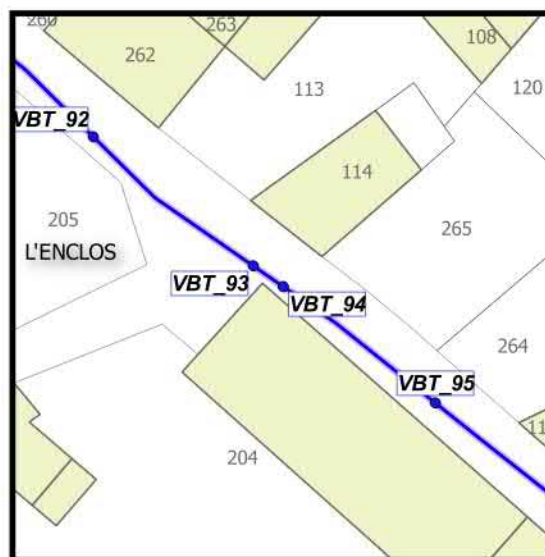
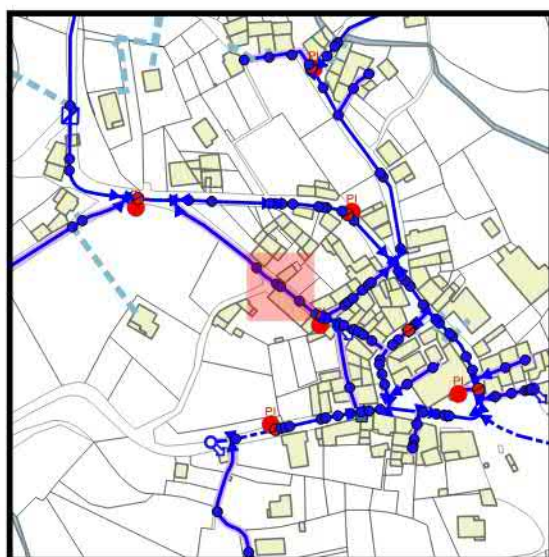
TYPE DE VANNE
VANNE DE BRANCHEMENT

Coordonnées L93 -CC45

| | |
|------------|------------|
| EST | NORD |
| 1826732.67 | 4203995.79 |

| | | | |
|--------------|---------------|---------|--------------|
| LOCALISATION | ETAT_VANNE | VISIBLE | MANOEUVRABLE |
| VOIRIE | VANNE OUVERTE | VISIBLE | OUI |

LIEU-DIT
VILLAGE D'EMPURANY



| | | | | | |
|---------------|------------|-------------|------------|----------|------------|
| REPERE A | DISTANCE A | REPERE B | DISTANCE B | REPERE C | DIST_TRI_3 |
| ANGLE DE BATI | 1.95 | ANGLE PORTE | 2.7 | | 0 |

CARNET DE VANNAGE

NUMERO DE VANNE
VBT_95

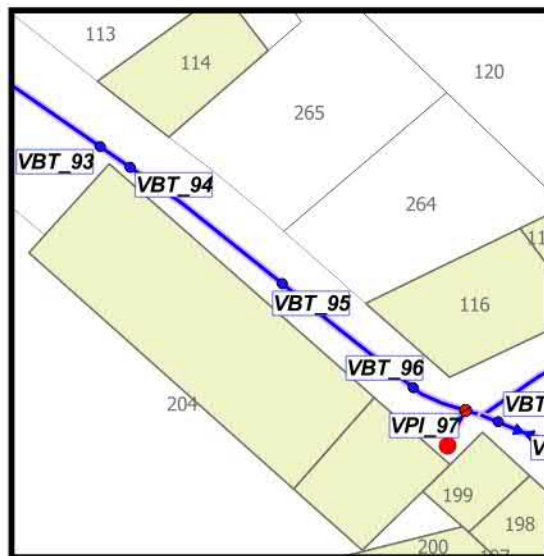
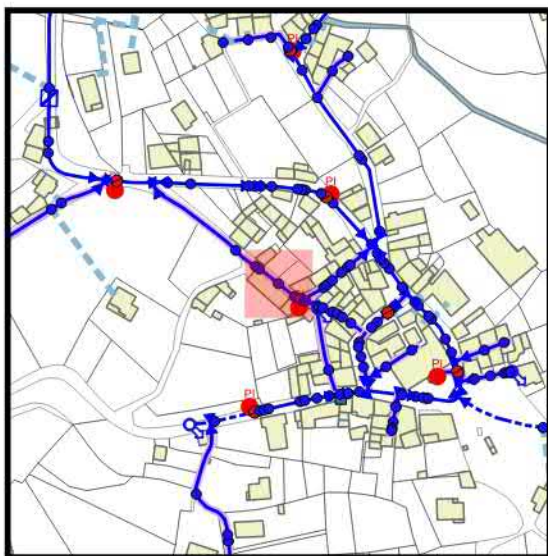
TYPE DE VANNE
VANNE DE BRANCHEMENT

Coordonnées L93 -CC45

| | |
|------------|------------|
| EST | NORD |
| 1826742.65 | 4203988.17 |

| | | | |
|--------------|---------------|--------------|-------------|
| LOCALISATION | ETAT_VANNE | VISIBLE | MANOEVRABLE |
| VOIRIE | VANNE OUVERTE | NON LOCALISE | OUI |

LIEU-DIT
VILLAGE D'EMPURANY



| | | | | | |
|----------|------------|----------|------------|----------|------------|
| REPÈRE A | DISTANCE A | REPÈRE B | DISTANCE B | REPÈRE C | DIST_TRI_3 |
|----------|------------|----------|------------|----------|------------|

CARNET DE VANNAGE

NUMERO DE VANNE
VBT_96

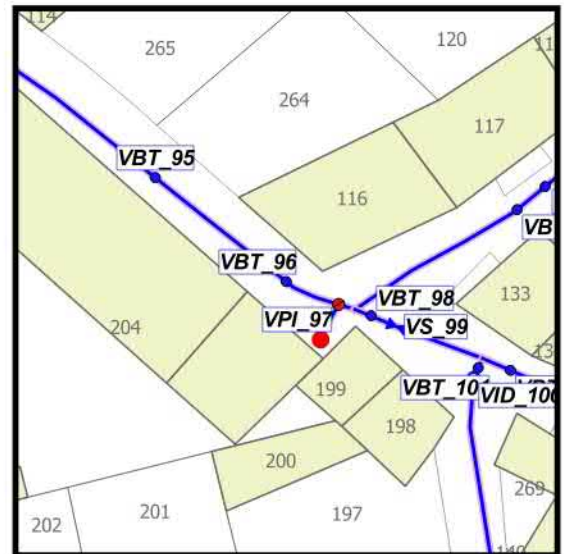
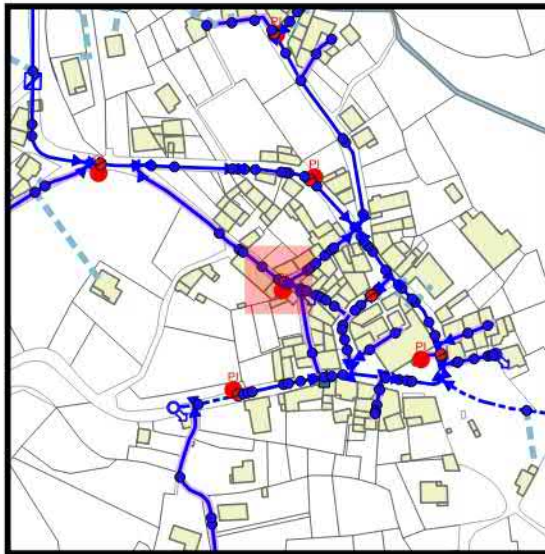
TYPE DE VANNE
VANNE DE BRANCHEMENT

Coordonnées L93 -CC45

| | |
|------------|------------|
| EST | NORD |
| 1826751.24 | 4203981.35 |

| | | | |
|--------------|---------------|---------|--------------|
| LOCALISATION | ETAT_VANNE | VISIBLE | MANOEUVRABLE |
| VOIRIE | VANNE OUVERTE | VISIBLE | OUI |

LIEU-DIT
VILLAGE D'EMPURANY



| | | | | | |
|---------------|------------|-------------|------------|----------|------------|
| REPERE A | DISTANCE A | REPERE B | DISTANCE B | REPERE C | DIST_TRI_3 |
| ANGLE DE BATI | 2.35 | ANGLE PORTE | 1.85 | VANNE | 2.65 |

CARNET DE VANNAGE

NUMERO DE VANNE
VPI_97

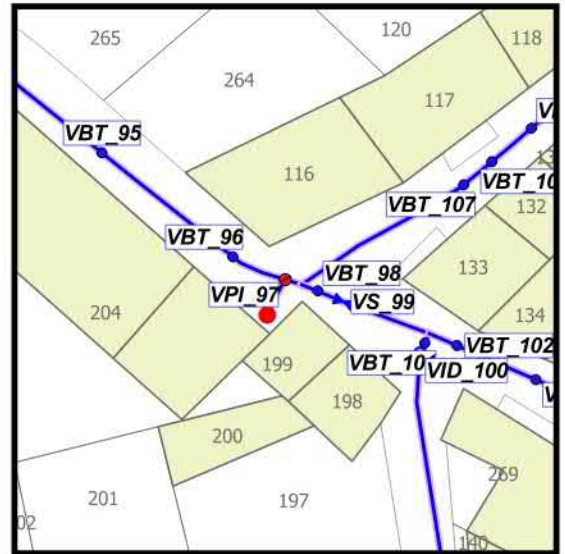
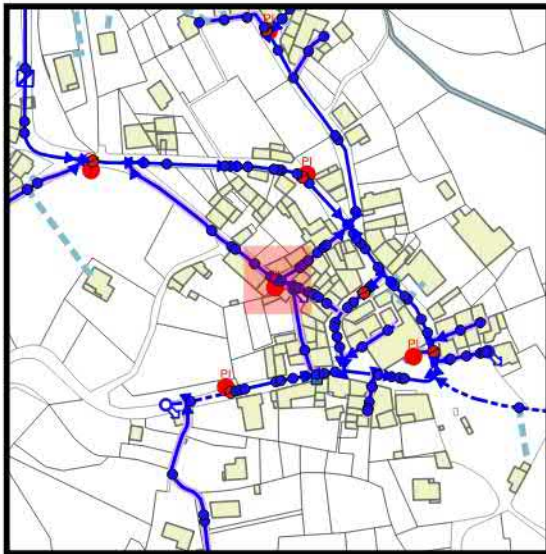
TYPE DE VANNE
VANNE DE PI

Coordonnées L93 -CC45

| | |
|------------|------------|
| EST | NORD |
| 1826754.67 | 4203979.85 |

| | | | |
|--------------|---------------|-------------|--------------|
| LOCALISATION | ETAT_VANNE | VISIBLE | MANOEUVRABLE |
| VOIRIE | VANNE OUVERTE | SOUS ENROBE | OUI |

LIEU-DIT
VILLAGE D'EMPURANY



| | | | | | |
|---------------|------------|---------------|------------|----------|------------|
| REPERE A | DISTANCE A | REPERE B | DISTANCE B | REPERE C | DIST_TRI_3 |
| ANGLE DE BATI | 1.7 | ANGLE DE BATI | 3.2 | PI | 1.75 |

CARNET DE VANNAGE

NUMERO DE VANNE
VBT_98

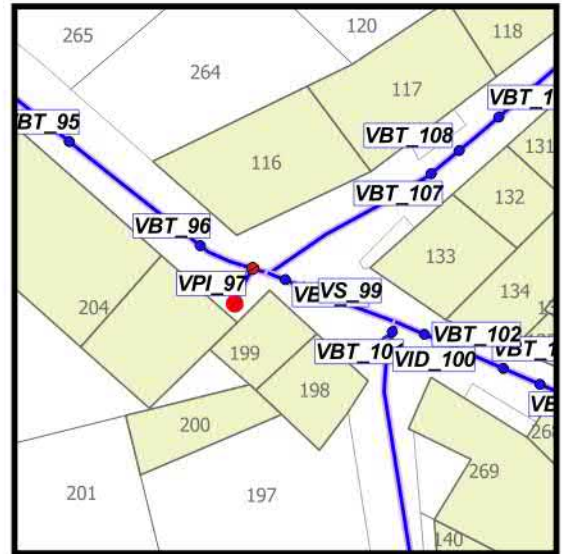
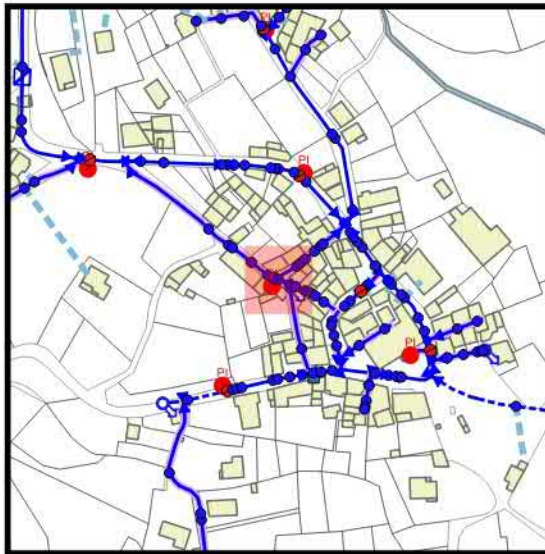
TYPE DE VANNE
VANNE DE BRANCHEMENT

Coordonnées L93 -CC45

| | |
|------------|------------|
| EST | NORD |
| 1826756.81 | 4203979.12 |

| | | | |
|--------------|---------------|-------------|--------------|
| LOCALISATION | ETAT_VANNE | VISIBLE | MANOEUVRABLE |
| VOIRIE | VANNE OUVERTE | SOUS ENROBE | OUI |

LIEU-DIT
VILLAGE D'EMPURANY



| | | | | | |
|---------------|------------|--------------|------------|----------|------------|
| REPERE A | DISTANCE A | REPERE B | DISTANCE B | REPERE C | DIST_TRI_3 |
| ANGLE DE BATI | 0.65 | ANGLE DE MUR | 5.25 | | 0 |

CARNET DE VANNAGE

NUMERO DE VANNE
VS_99

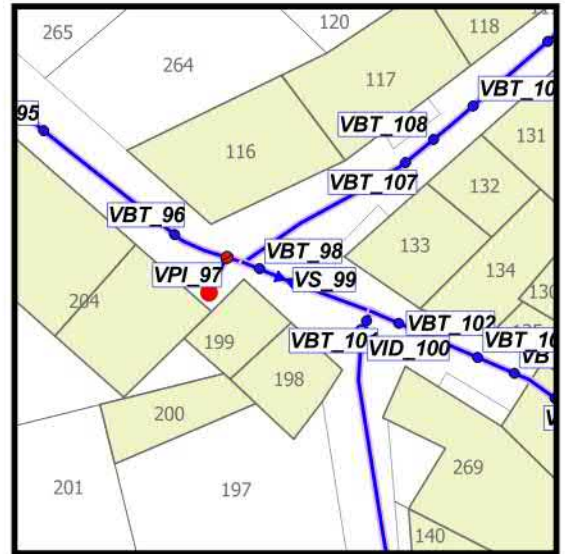
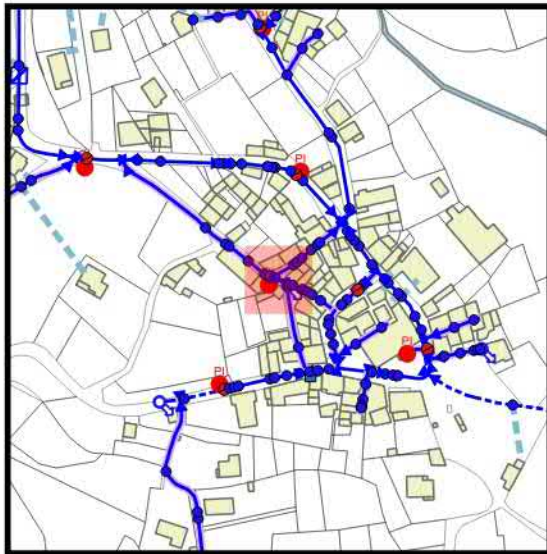
TYPE DE VANNE
VANNE DE SECTIONNEMENT

Coordonnées L93 -CC45

| | |
|------------|------------|
| EST | NORD |
| 1826758.49 | 4203978.39 |

| | | | |
|--------------|---------------|--------------|-------------|
| LOCALISATION | ETAT_VANNE | VISIBLE | MANOEVRABLE |
| VOIRIE | VANNE OUVERTE | NON LOCALISE | OUI |

LIEU-DIT
VILLAGE D'EMPURANY



| | | | | | |
|----------|------------|----------|------------|----------|------------|
| REPERE A | DISTANCE A | REPERE B | DISTANCE B | REPERE C | DIST_TRI_3 |
|----------|------------|----------|------------|----------|------------|

CARNET DE VANNAGE

NUMERO DE VANNE
VID_100

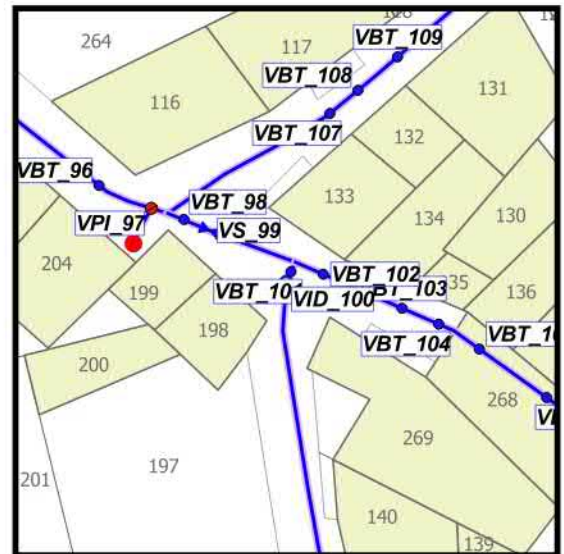
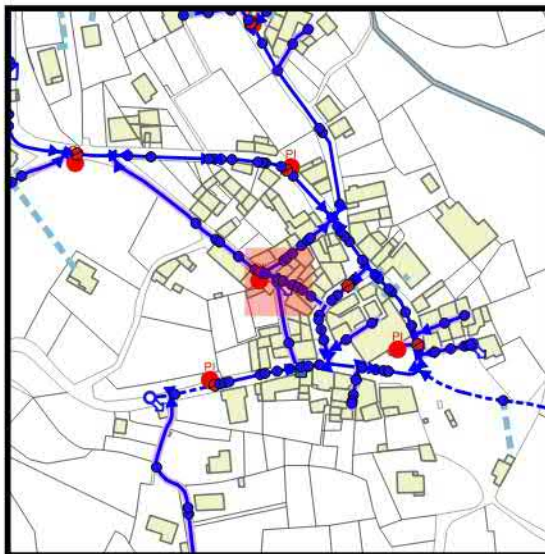
TYPE DE VANNE
VANNE DE VIDANGE

Coordonnées L93 -CC45

| | |
|------------|------------|
| EST | NORD |
| 1826763.51 | 4203975.04 |

| | | | |
|--------------|-------------|---------|-------------|
| LOCALISATION | ETAT_VANNE | VISIBLE | MANOEVRABLE |
| VOIRIE | VANNE FERME | VISIBLE | OUI |

LIEU-DIT
VILLAGE D'EMPURANY



| | | | | | |
|-------------|------------|---------------|------------|----------|------------|
| REPERE A | DISTANCE A | REPERE B | DISTANCE B | REPERE C | DIST_TRI_3 |
| ANGLE PORTE | 2.15 | ANGLE DE BATI | 3.5 | | 0 |

CARNET DE VANNAGE

NUMERO DE VANNE
VBT_101

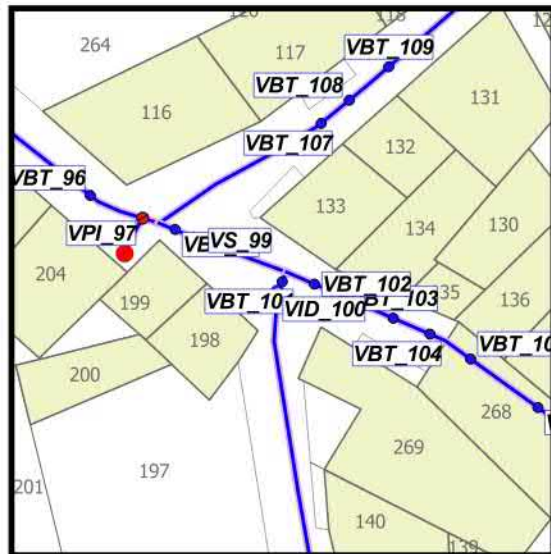
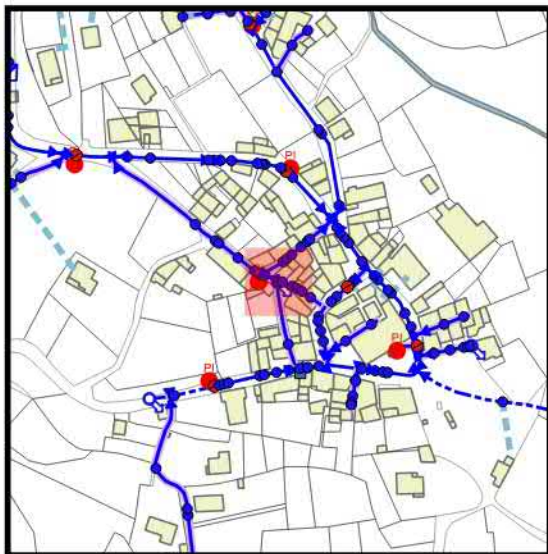
TYPE DE VANNE
VANNE DE BRANCHEMENT

Coordonnées L93 -CC45

| | |
|------------|------------|
| EST | NORD |
| 1826763.82 | 4203975.69 |

| | | | |
|--------------|---------------|---------|--------------|
| LOCALISATION | ETAT_VANNE | VISIBLE | MANOEUVRABLE |
| VOIRIE | VANNE OUVERTE | VISIBLE | OUI |

LIEU-DIT
VILLAGE D'EMPURANY



| | | | | | |
|-------------|------------|---------------|------------|----------|------------|
| REPERE A | DISTANCE A | REPERE B | DISTANCE B | REPERE C | DIST_TRI_3 |
| ANGLE PORTE | 1.9 | ANGLE DE BATI | 2.85 | | 0 |

CARNET DE VANNAGE

NUMERO DE VANNE
VBT_102

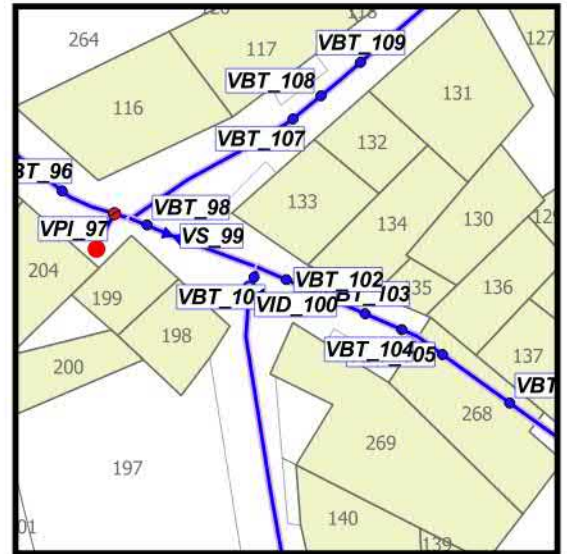
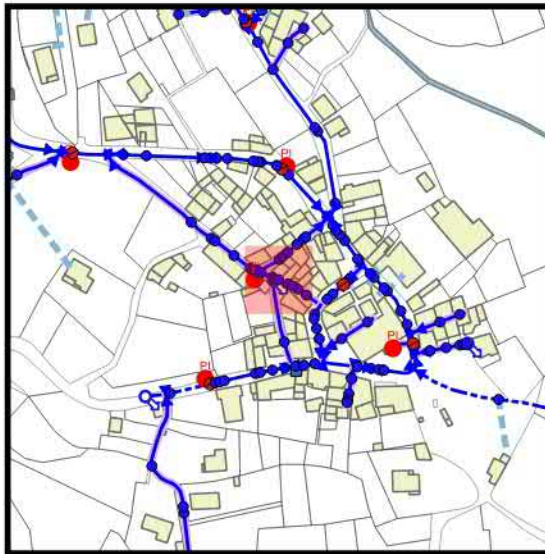
TYPE DE VANNE
VANNE DE BRANCHEMENT

Coordonnées L93 -CC45

| | |
|------------|------------|
| EST | NORD |
| 1826765.93 | 4203975.53 |

| | | | |
|--------------|---------------|---------|--------------|
| LOCALISATION | ETAT_VANNE | VISIBLE | MANOEUVRABLE |
| VOIRIE | VANNE OUVERTE | VISIBLE | OUI |

LIEU-DIT
VILLAGE D'EMPURANY



| | | | | | |
|-------------|------------|---------------|------------|----------|------------|
| REPERE A | DISTANCE A | REPERE B | DISTANCE B | REPERE C | DIST_TRI_3 |
| ANGLE PORTE | 1.15 | ANGLE DE BATI | 3.15 | | 0 |

CARNET DE VANNAGE

NUMERO DE VANNE
VBT_103

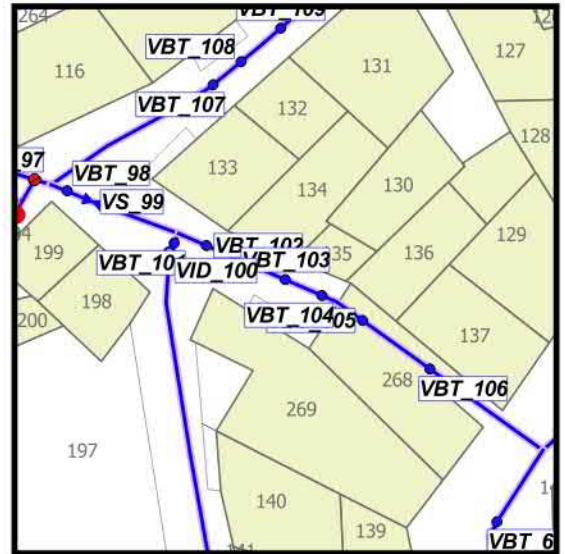
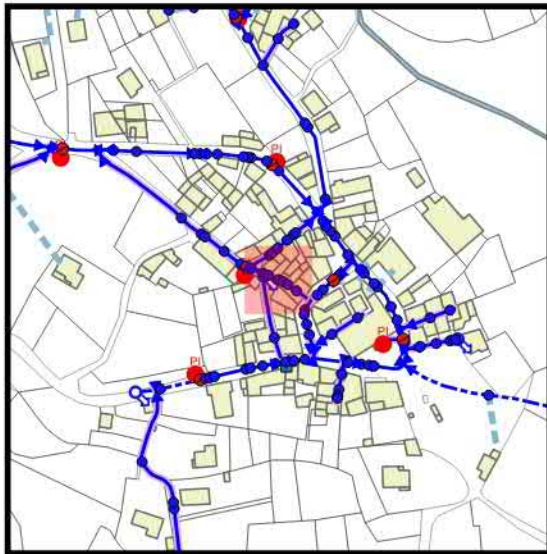
TYPE DE VANNE
VANNE DE BRANCHEMENT

Coordonnées L93 -CC45

| | |
|-----------|------------|
| EST | NORD |
| 1826771.1 | 4203973.29 |

| | | | |
|--------------|---------------|---------|--------------|
| LOCALISATION | ETAT_VANNE | VISIBLE | MANOEUVRABLE |
| RUELLE | VANNE OUVERTE | VISIBLE | OUI |

LIEU-DIT
VILLAGE D'EMPURANY



| | | | | | |
|-------------|------------|---------------|------------|----------|------------|
| REPERE A | DISTANCE A | REPERE B | DISTANCE B | REPERE C | DIST_TRI_3 |
| ANGLE PORTE | 1.55 | ANGLE DE BATI | 2.1 | | 0 |

CARNET DE VANNAGE

NUMERO DE VANNE
VBT_104

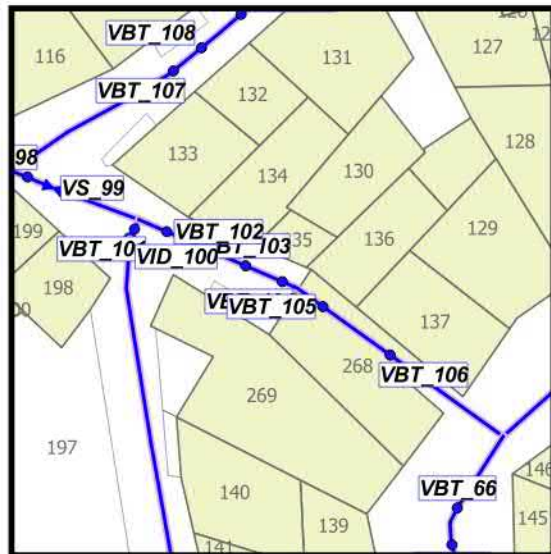
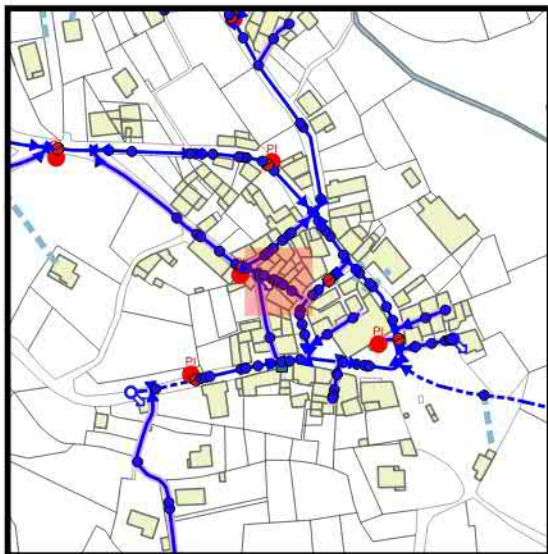
TYPE DE VANNE
VANNE DE BRANCHEMENT

Coordonnées L93 -CC45

| | |
|------------|------------|
| EST | NORD |
| 1826773.51 | 4203972.25 |

| | | | |
|--------------|---------------|---------|--------------|
| LOCALISATION | ETAT_VANNE | VISIBLE | MANOEUVRABLE |
| RUELLE | VANNE OUVERTE | VISIBLE | OUI |

LIEU-DIT
VILLAGE D'EMPURANY



| | | | | | |
|-------------|------------|---------------|------------|----------|------------|
| REPERE A | DISTANCE A | REPERE B | DISTANCE B | REPERE C | DIST_TRI_3 |
| ANGLE PORTE | 1.95 | ANGLE DE BATI | 1.75 | | 0 |

CARNET DE VANNAGE

NUMERO DE VANNE
VBT_105

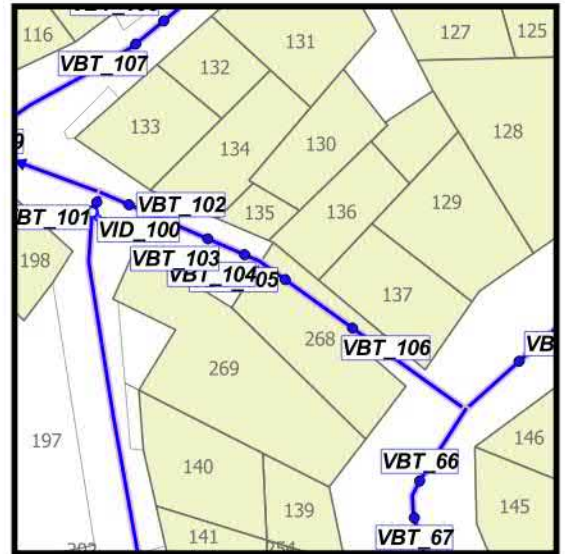
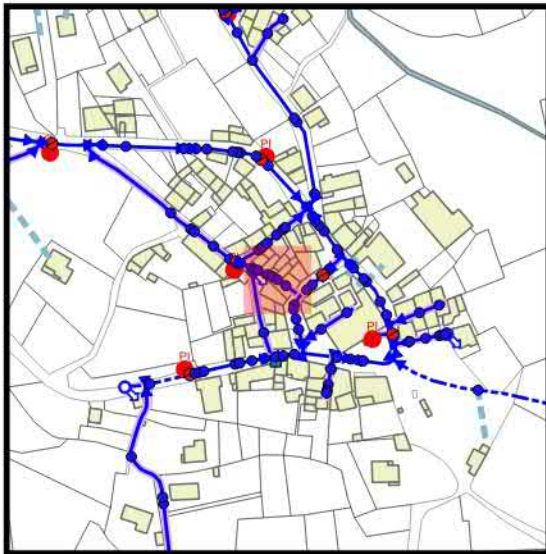
TYPE DE VANNE
VANNE DE BRANCHEMENT

Coordonnées L93 -CC45

| | |
|------------|------------|
| EST | NORD |
| 1826776.18 | 4203970.62 |

| | | | |
|--------------|---------------|---------|--------------|
| LOCALISATION | ETAT_VANNE | VISIBLE | MANOEUVRABLE |
| RUELLE | VANNE OUVERTE | VISIBLE | OUI |

LIEU-DIT
VILLAGE D'EMPURANY



| | | | | | |
|-------------|------------|-------------|------------|----------|------------|
| REPERE A | DISTANCE A | REPERE B | DISTANCE B | REPERE C | DIST_TRI_3 |
| ANGLE PORTE | 1.05 | ANGLE PORTE | 1.25 | | 0 |

CARNET DE VANNAGE

NUMERO DE VANNE
VBT_106


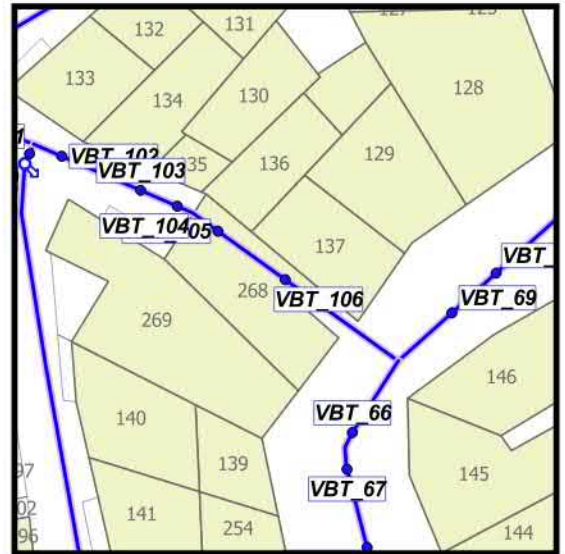
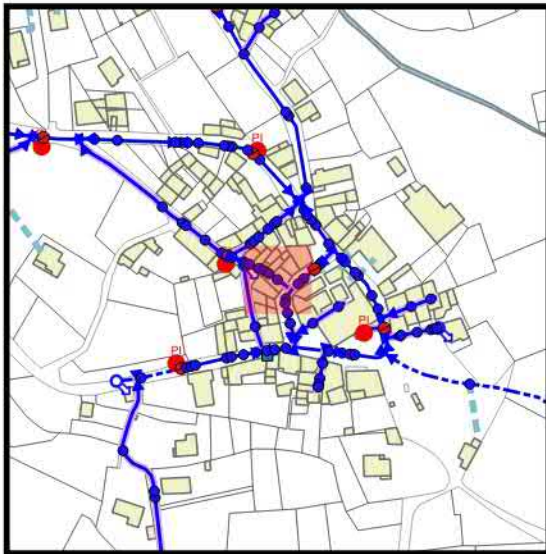
TYPE DE VANNE
VANNE DE BRANCHEMENT

Coordonnées L93 -CC45

| | |
|------------|------------|
| EST | NORD |
| 1826780.59 | 4203967.44 |

| | | | |
|--------------|---------------|---------|--------------|
| LOCALISATION | ETAT_VANNE | VISIBLE | MANOEUVRABLE |
| RUELLE | VANNE OUVERTE | VISIBLE | OUI |

LIEU-DIT
VILLAGE D'EMPURANY



| | | | | | |
|---------------|------------|----------|------------|----------|------------|
| REPERE A | DISTANCE A | REPERE B | DISTANCE B | REPERE C | DIST_TRI_3 |
| ANGLE DE BATI | 3.75 | MUR | 0.9 | | 0 |

CARNET DE VANNAGE

NUMERO DE VANNE
VBT_107

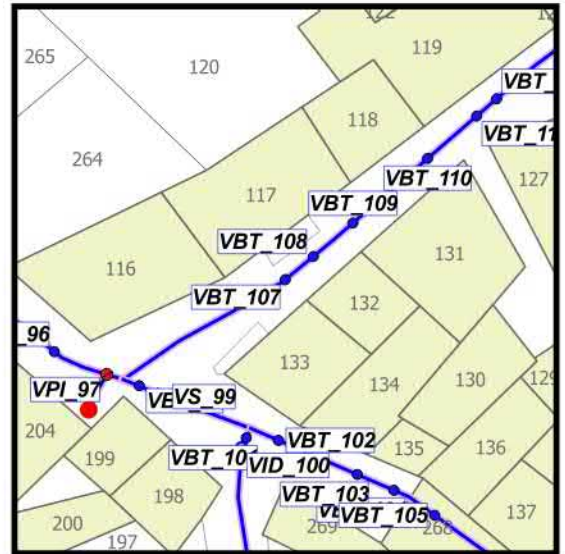
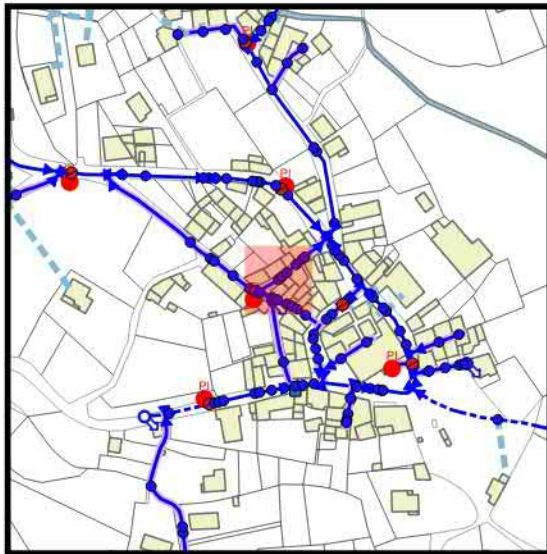
TYPE DE VANNE
VANNE DE BRANCHEMENT

Coordonnées L93 -CC45

| | |
|------------|------------|
| EST | NORD |
| 1826766.38 | 4203986.07 |

| | | | |
|--------------|---------------|---------|--------------|
| LOCALISATION | ETAT_VANNE | VISIBLE | MANOEUVRABLE |
| RUELLE | VANNE OUVERTE | VISIBLE | OUI |

LIEU-DIT
VILLAGE D'EMPURANY



| | | | | | |
|----------|------------|-------------|------------|----------|------------|
| REPERE A | DISTANCE A | REPERE B | DISTANCE B | REPERE C | DIST_TRI_3 |
| ESCALIER | 2.2 | ANGLE PORTE | 2.25 | | 0 |

CARNET DE VANNAGE

NUMERO DE VANNE
VBT_108

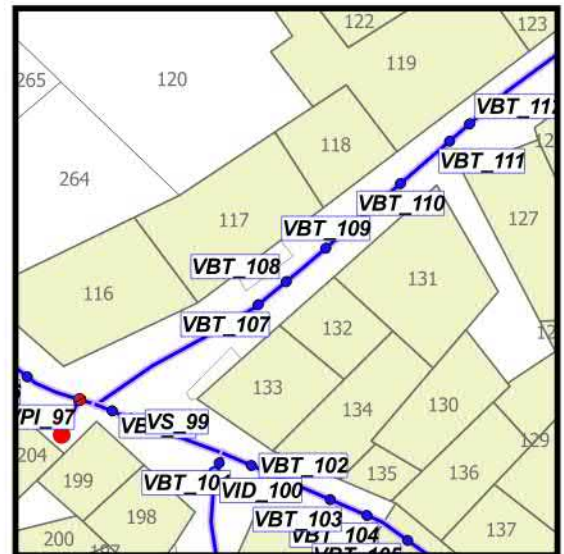
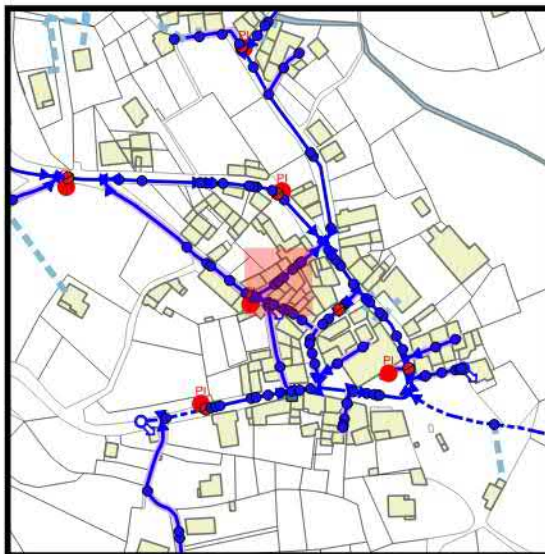
TYPE DE VANNE
VANNE DE BRANCHEMENT

Coordonnées L93 -CC45

| | |
|------------|------------|
| EST | NORD |
| 1826768.22 | 4203987.58 |

| | | | |
|--------------|---------------|---------|--------------|
| LOCALISATION | ETAT_VANNE | VISIBLE | MANOEUVRABLE |
| RUELLE | VANNE OUVERTE | VISIBLE | OUI |

LIEU-DIT
VILLAGE D'EMPURANY



| | | | | | |
|----------|------------|-------------|------------|----------|------------|
| REPERE A | DISTANCE A | REPERE B | DISTANCE B | REPERE C | DIST_TRI_3 |
| ESCALIER | 2.9 | ANGLE PORTE | 1.75 | | 0 |

CARNET DE VANNAGE

NUMERO DE VANNE
VBT_109

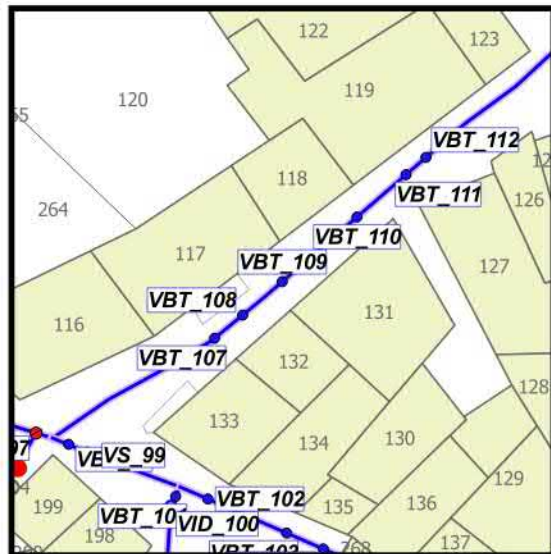
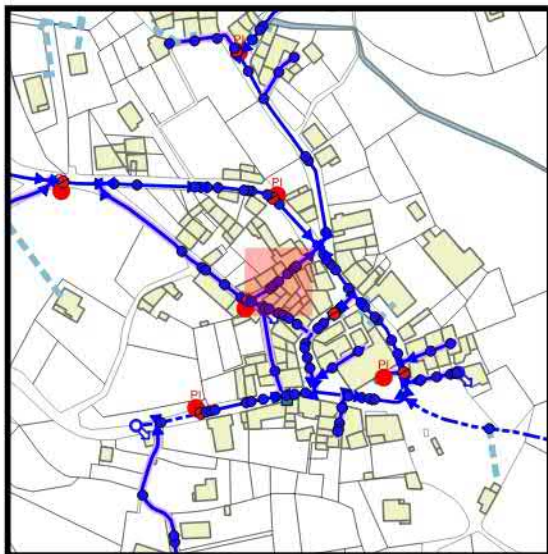
TYPE DE VANNE
VANNE DE BRANCHEMENT

Coordonnées L93 -CC45

| | |
|------------|------------|
| EST | NORD |
| 1826770.81 | 4203989.78 |

| | | | |
|--------------|---------------|---------|--------------|
| LOCALISATION | ETAT_VANNE | VISIBLE | MANOEUVRABLE |
| RUELLE | VANNE OUVERTE | VISIBLE | OUI |

LIEU-DIT
VILLAGE D'EMPURANY



| | | | | | |
|---------------|------------|----------|------------|----------|------------|
| REPERE A | DISTANCE A | REPERE B | DISTANCE B | REPERE C | DIST_TRI_3 |
| ANGLE DE BATI | 1.8 | ESCALIER | 2.35 | | 0 |

CARNET DE VANNAGE

NUMERO DE VANNE
VBT_110

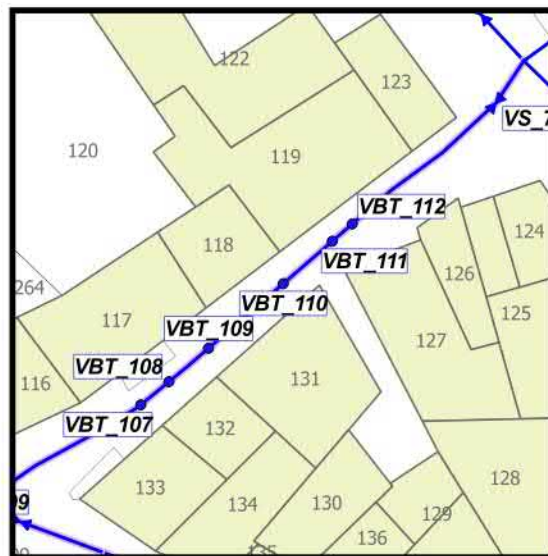
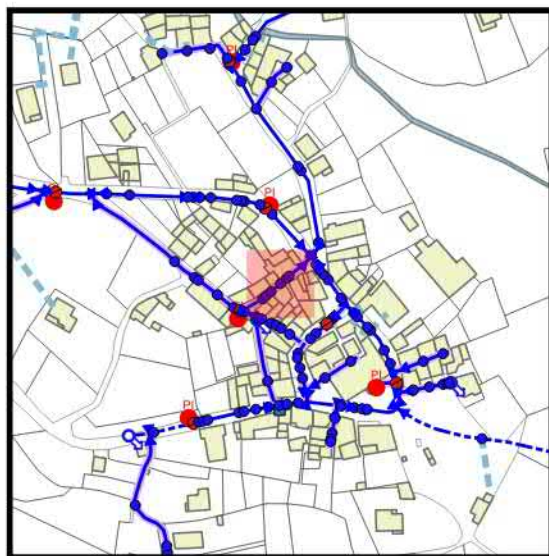
TYPE DE VANNE
VANNE DE BRANCHEMENT

Coordonnées L93 -CC45

| | |
|------------|------------|
| EST | NORD |
| 1826775.71 | 4203994.01 |

| | | | |
|--------------|---------------|---------|--------------|
| LOCALISATION | ETAT_VANNE | VISIBLE | MANOEUVRABLE |
| VOIRIE | VANNE OUVERTE | VISIBLE | OUI |

LIEU-DIT
VILLAGE D'EMPURANY



| | | | | | |
|-------------|------------|---------------|------------|----------|------------|
| REPERE A | DISTANCE A | REPERE B | DISTANCE B | REPERE C | DIST_TRI_3 |
| ANGLE PORTE | 2.35 | ANGLE DE BATI | 2.45 | | 0 |

CARNET DE VANNAGE

NUMERO DE VANNE
VBT_111

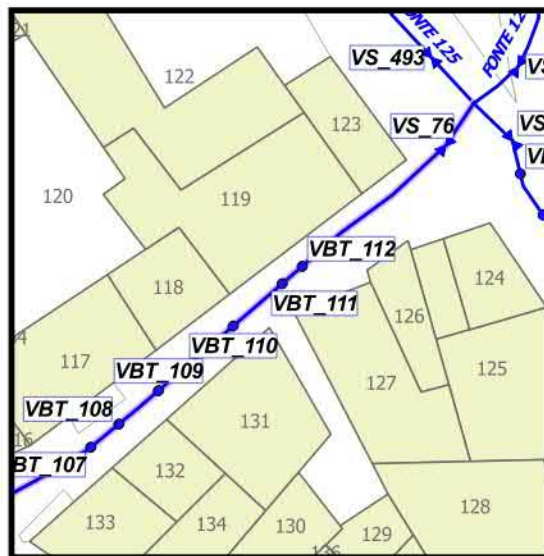
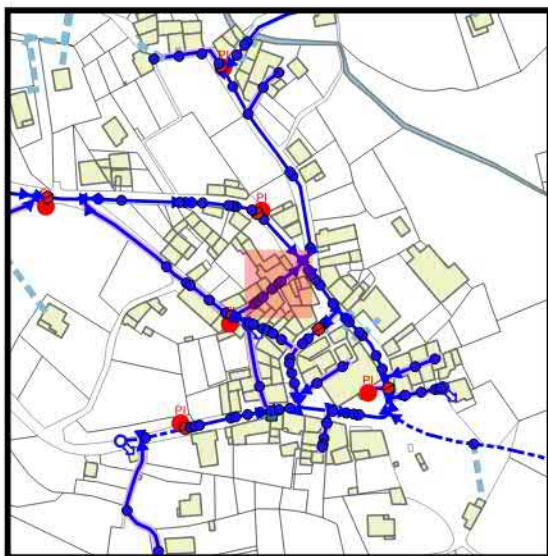
TYPE DE VANNE
VANNE DE BRANCHEMENT

Coordonnées L93 -CC45

| | |
|------------|------------|
| EST | NORD |
| 1826778.93 | 4203996.79 |

| | | | |
|--------------|---------------|---------|--------------|
| LOCALISATION | ETAT_VANNE | VISIBLE | MANOEUVRABLE |
| RUELLE | VANNE OUVERTE | VISIBLE | OUI |

LIEU-DIT
VILLAGE D'EMPURANY



| | | | | | |
|-------------|------------|---------------|------------|----------|------------|
| REPERE A | DISTANCE A | REPERE B | DISTANCE B | REPERE C | DIST_TRI_3 |
| ANGLE PORTE | 3.35 | ANGLE DE BATI | 2.25 | | 0 |

CARNET DE VANNAGE

NUMERO DE VANNE
VBT_112

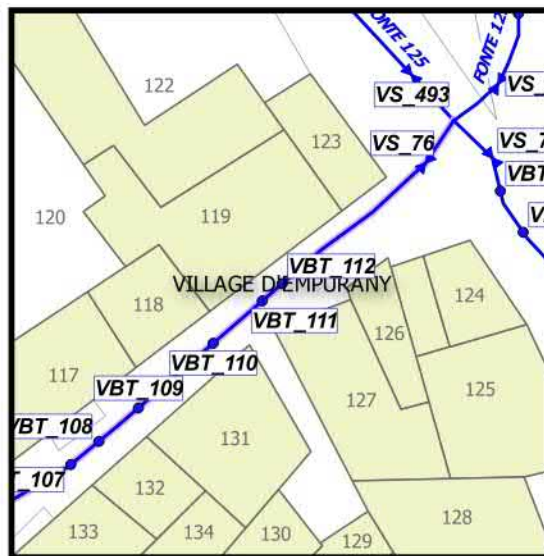
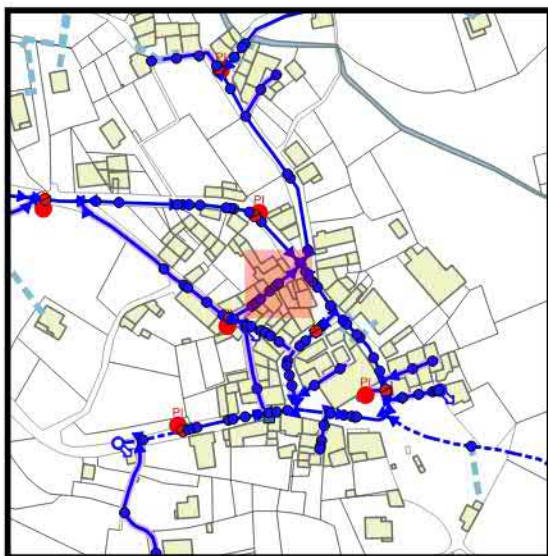
TYPE DE VANNE
VANNE DE BRANCHEMENT

Coordonnées L93 -CC45

| | |
|------------|------------|
| EST | NORD |
| 1826780.24 | 4203997.93 |

| | | | |
|--------------|---------------|---------|--------------|
| LOCALISATION | ETAT_VANNE | VISIBLE | MANOEUVRABLE |
| RUELLE | VANNE OUVERTE | VISIBLE | OUI |

LIEU-DIT
VILLAGE D'EMPURANY



| | | | | | |
|-------------|------------|---------------|------------|----------|------------|
| REPERE A | DISTANCE A | REPERE B | DISTANCE B | REPERE C | DIST_TRI_3 |
| ANGLE PORTE | 2.45 | ANGLE DE BATI | 3.1 | | 0 |

CARNET DE VANNAGE

NUMERO DE VANNE
VBT_113

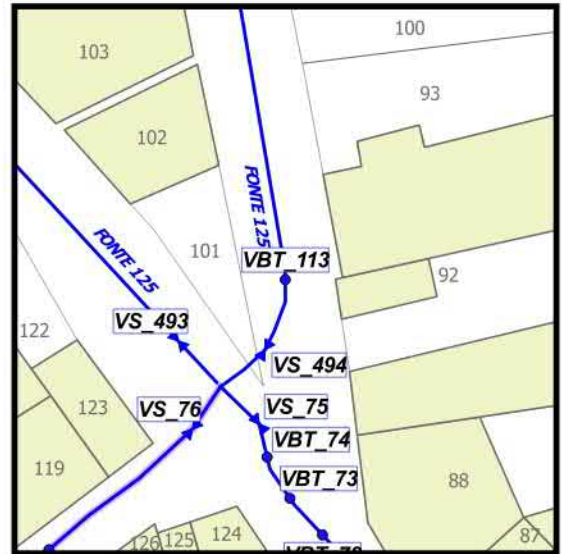
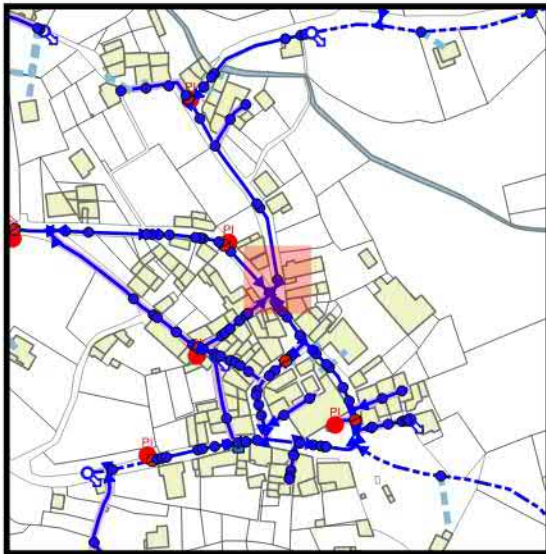
TYPE DE VANNE
VANNE DE BRANCHEMENT

Coordonnées L93 -CC45

| | |
|------------|------------|
| EST | NORD |
| 1826795.73 | 4204015.64 |

| | | | |
|--------------|---------------|---------|--------------|
| LOCALISATION | ETAT_VANNE | VISIBLE | MANOEUVRABLE |
| VOIRIE | VANNE OUVERTE | VISIBLE | OUI |

LIEU-DIT
VILLAGE D'EMPURANY



| | | | | | |
|----------|------------|---------------|------------|----------|------------|
| REPERE A | DISTANCE A | REPERE B | DISTANCE B | REPERE C | DIST_TRI_3 |
| MUR | 4.05 | ANGLE DE BATI | 3.25 | | 0 |

CARNET DE VANNAGE

NUMERO DE VANNE
VBT_114

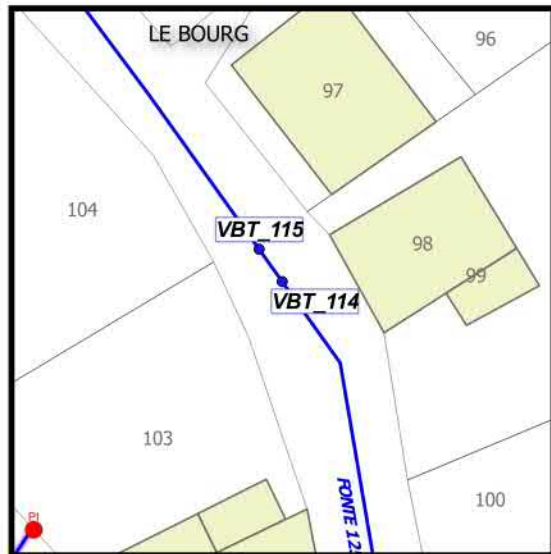
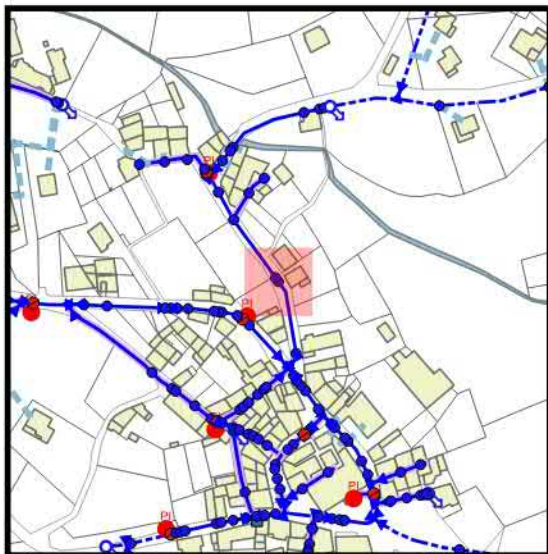
TYPE DE VANNE
VANNE DE BRANCHEMENT

Coordonnées L93 -CC45

| | |
|------------|------------|
| EST | NORD |
| 1826786.53 | 4204053.27 |

| | | | |
|--------------|---------------|---------|--------------|
| LOCALISATION | ETAT_VANNE | VISIBLE | MANOEUVRABLE |
| VOIRIE | VANNE OUVERTE | VISIBLE | OUI |

LIEU-DIT
VILLAGE D'EMPURANY



| | | | | | |
|----------|------------|---------------|------------|----------|------------|
| REPERE A | DISTANCE A | REPERE B | DISTANCE B | REPERE C | DIST_TRI_3 |
| VANNE | 3.85 | ANGLE DE BATI | 3.35 | | 0 |

CARNET DE VANNAGE

NUMERO DE VANNE
VBT_115

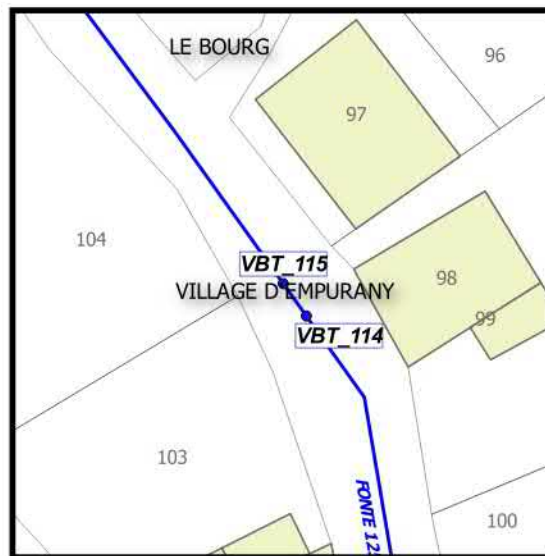
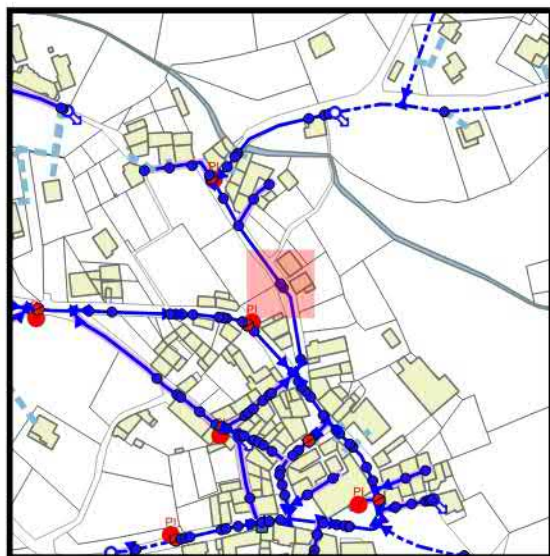
TYPE DE VANNE
VANNE DE BRANCHEMENT

Coordonnées L93 -CC45

| | |
|------------|------------|
| EST | NORD |
| 1826785.01 | 4204055.39 |

| | | | |
|--------------|---------------|---------|--------------|
| LOCALISATION | ETAT_VANNE | VISIBLE | MANOEUVRABLE |
| VOIRIE | VANNE OUVERTE | VISIBLE | OUI |

LIEU-DIT
VILLAGE D'EMPURANY



| | | | | | |
|--------------|------------|----------|------------|----------|------------|
| REPERE A | DISTANCE A | REPERE B | DISTANCE B | REPERE C | DIST_TRI_3 |
| ANGLE DE MUR | 2.45 | VANNE | 3.75 | | 0 |

CARNET DE VANNAGE

NUMERO DE VANNE

VBT_116

TYPE DE VANNE

VANNE DE BRANCHEMENT

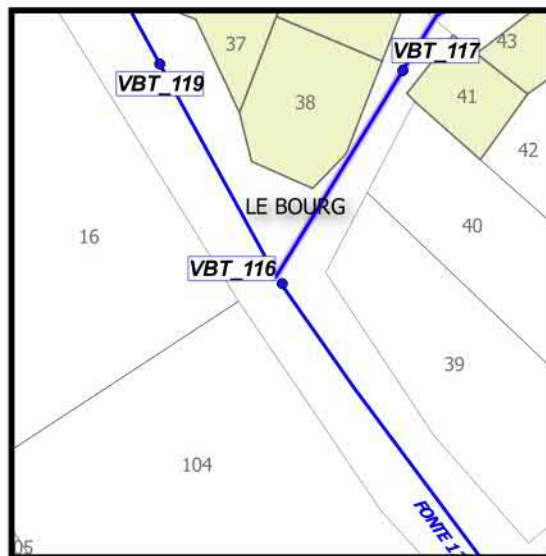
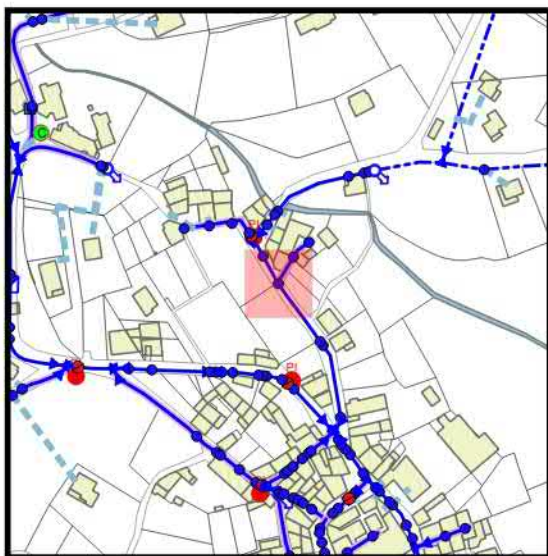
Coordonnées L93 -CC45

| | |
|-----------|------------|
| EST | NORD |
| 1826763.1 | 4204085.74 |

| | | | |
|--------------|---------------|---------|--------------|
| LOCALISATION | ETAT_VANNE | VISIBLE | MANOEUVRABLE |
| VOIRIE | VANNE OUVERTE | VISIBLE | OUI |

LIEU-DIT

LE BOURG



| | | | | | |
|---------------|------------|--------------|------------|----------|------------|
| REPERE A | DISTANCE A | REPERE B | DISTANCE B | REPERE C | DIST_TRI_3 |
| ANGLE DE BATI | 6.5 | ANGLE DE MUR | 3.75 | | 0 |

CARNET DE VANNAGE

NUMERO DE VANNE
VBT_117

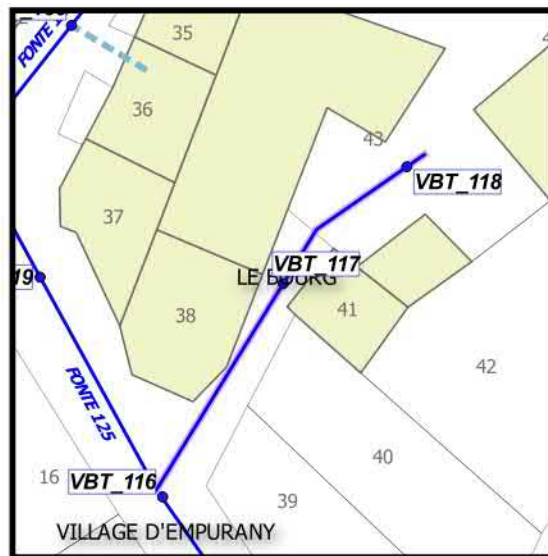
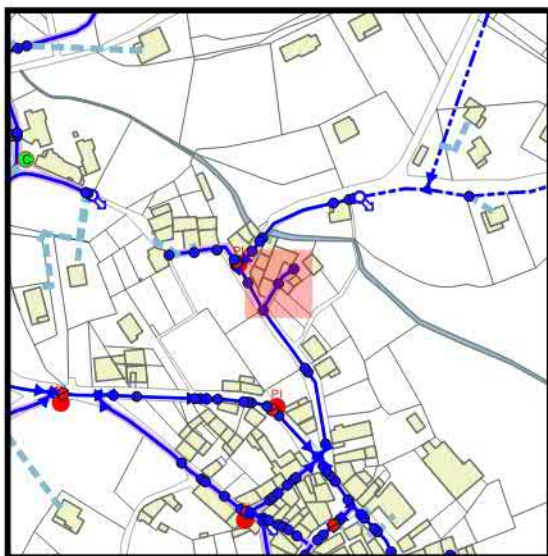
TYPE DE VANNE
VANNE DE BRANCHEMENT

Coordonnées L93 -CC45

| | |
|------------|------------|
| EST | NORD |
| 1826771.01 | 4204099.72 |

| | | | |
|--------------|---------------|---------|-------------|
| LOCALISATION | ETAT_VANNE | VISIBLE | MANOEVRABLE |
| VOIRIE | VANNE OUVERTE | VISIBLE | OUI |

LIEU-DIT
LE BOURG



| | | | | | |
|----------|------------|---------------|------------|----------|------------|
| REPERE A | DISTANCE A | REPERE B | DISTANCE B | REPERE C | DIST_TRL_3 |
| CHENEAU | 1.55 | ANGLE DE BATI | 1.35 | | 0 |

CARNET DE VANNAGE

NUMERO DE VANNE
VBT_118

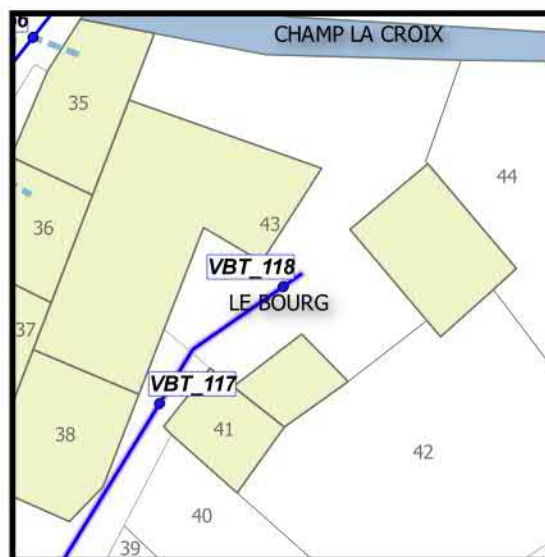
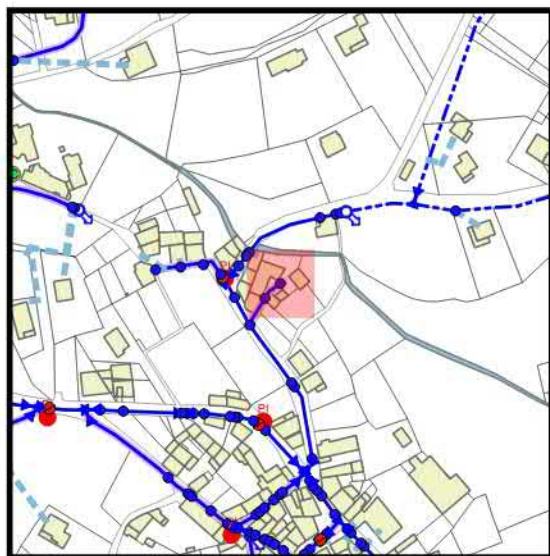
TYPE DE VANNE
VANNE DE BRANCHEMENT

Coordonnées L93 -CC45

| | |
|------------|------------|
| EST | NORD |
| 1826779.11 | 4204107.38 |

| | | | |
|--------------|---------------|---------|-------------|
| LOCALISATION | ETAT_VANNE | VISIBLE | MANOEVRABLE |
| VOIRIE | VANNE OUVERTE | VISIBLE | OUI |

LIEU-DIT
LE BOURG



| | | | | | |
|----------|------------|---------------|------------|----------|------------|
| REPERE A | DISTANCE A | REPERE B | DISTANCE B | REPERE C | DIST_TRI_3 |
| ESCALIER | 3.65 | ANGLE DE BATI | 1.55 | | 0 |

CARNET DE VANNAGE

NUMERO DE VANNE
VBT_119

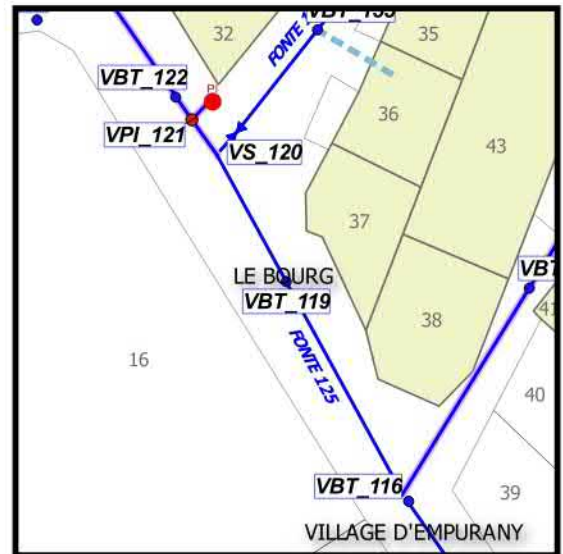
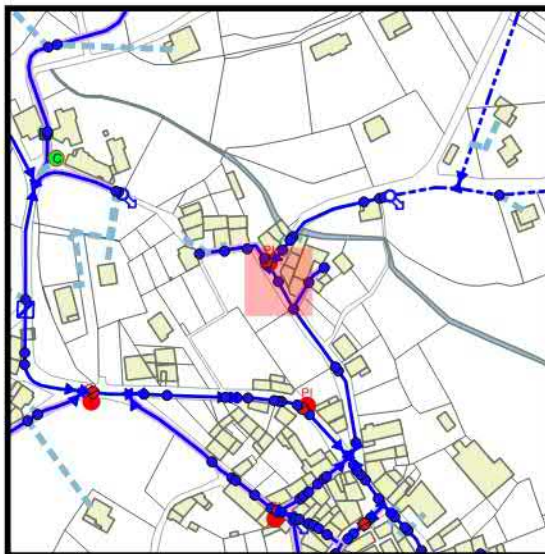
TYPE DE VANNE
VANNE DE BRANCHEMENT

Coordonnées L93 -CC45

| | |
|------------|------------|
| EST | NORD |
| 1826755.07 | 4204100.14 |

| | | | |
|--------------|---------------|---------|--------------|
| LOCALISATION | ETAT_VANNE | VISIBLE | MANOEUVRABLE |
| VOIRIE | VANNE OUVERTE | VISIBLE | OUI |

LIEU-DIT
LE BOURG



| | | | | | |
|---------------|------------|---------------|------------|----------|------------|
| REPERE A | DISTANCE A | REPERE B | DISTANCE B | REPERE C | DIST_TRI_3 |
| ANGLE DE BATI | 2.15 | ANGLE DE BATI | 5.05 | | 0 |

CARNET DE VANNAGE

NUMERO DE VANNE
VS_120

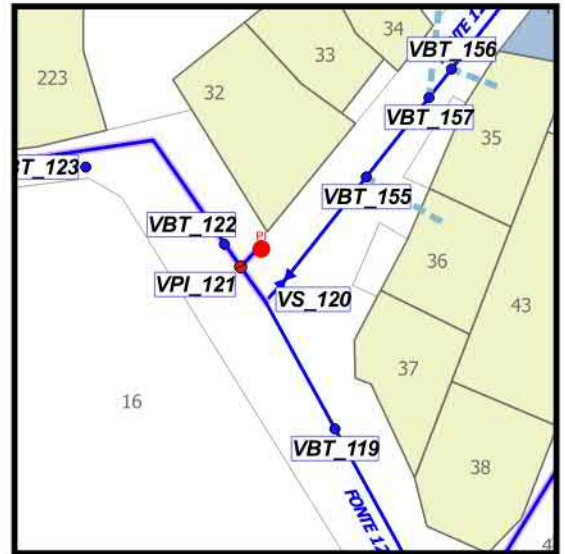
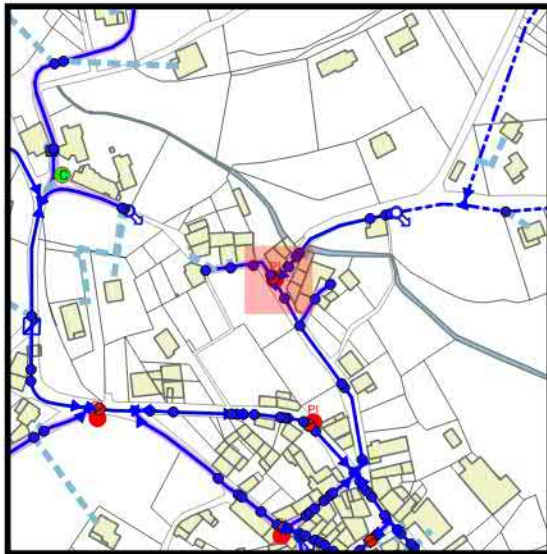
TYPE DE VANNE
VANNE DE SECTIONNEMENT

Coordonnées L93 -CC45

| | |
|-----------|------------|
| EST | NORD |
| 1826751.8 | 4204109.92 |

| | | | |
|--------------|---------------|---------|--------------|
| LOCALISATION | ETAT_VANNE | VISIBLE | MANOEUVRABLE |
| VOIRIE | VANNE OUVERTE | VISIBLE | OUI |

LIEU-DIT
LE BOURG



| | | | | | |
|-------------|------------|---------------|------------|----------|------------|
| REPERE A | DISTANCE A | REPERE B | DISTANCE B | REPERE C | DIST_TRI_3 |
| ANGLE PORTE | 6.45 | ANGLE DE BATI | 3.6 | | 0 |

CARNET DE VANNAGE

NUMERO DE VANNE
VPI_121


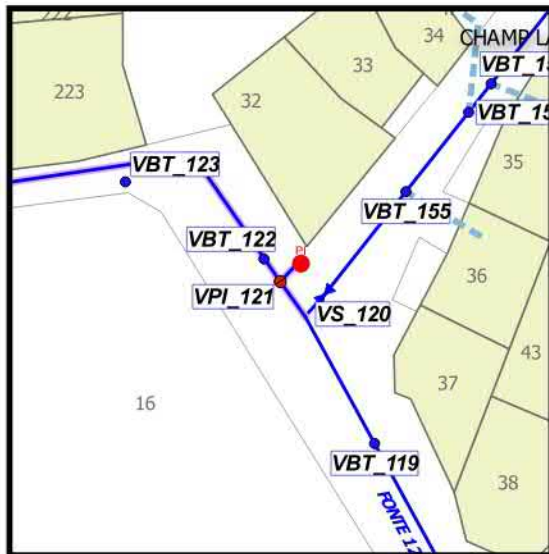
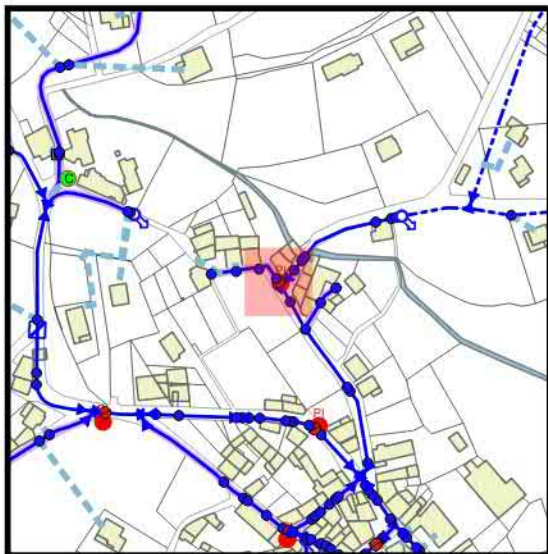
TYPE DE VANNE
VANNE DE PI

Coordonnées L93 -CC45

| | |
|------------|------------|
| EST | NORD |
| 1826748.88 | 4204110.75 |

| | | | |
|--------------|---------------|---------|--------------|
| LOCALISATION | ETAT_VANNE | VISIBLE | MANOEUVRABLE |
| VOIRIE | VANNE OUVERTE | VISIBLE | OUI |

LIEU-DIT
LE BOURG



| | | | | | |
|----------|------------|----------|------------|----------|------------|
| REPERE A | DISTANCE A | REPERE B | DISTANCE B | REPERE C | DIST_TRI_3 |
| PI | 0.65 | VANNE | 3.2 | | 0 |

CARNET DE VANNAGE

NUMERO DE VANNE

VBT_122

TYPE DE VANNE

VANNE DE BRANCHEMENT

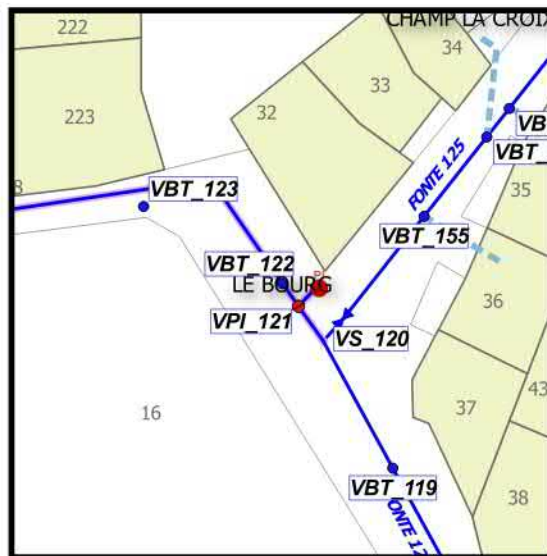
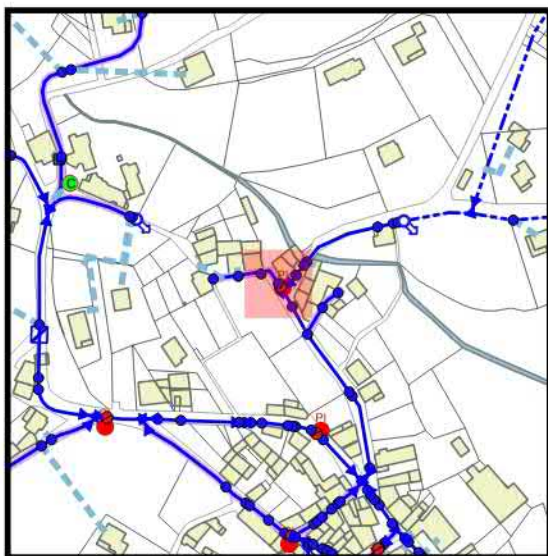
Coordonnées L93 -CC45

| | |
|------------|------------|
| EST | NORD |
| 1826747.82 | 4204112.24 |

| | | | |
|--------------|---------------|---------|-------------|
| LOCALISATION | ETAT_VANNE | VISIBLE | MANOEVRABLE |
| VOIRIE | VANNE OUVERTE | VISIBLE | OUI |

LIEU-DIT

LE BOURG



| | | | | | |
|----------|------------|----------|------------|----------|------------|
| REPERE A | DISTANCE A | REPERE B | DISTANCE B | REPERE C | DIST_TRI_3 |
| ARBRE | 0.75 | PI | 2 | | 0 |

CARNET DE VANNAGE

NUMERO DE VANNE
VBT_123

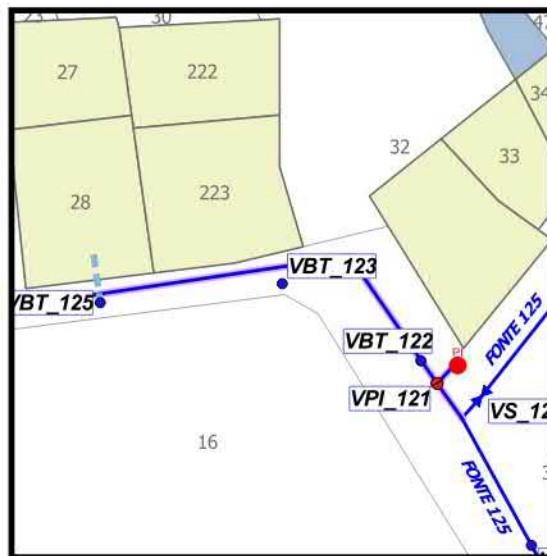
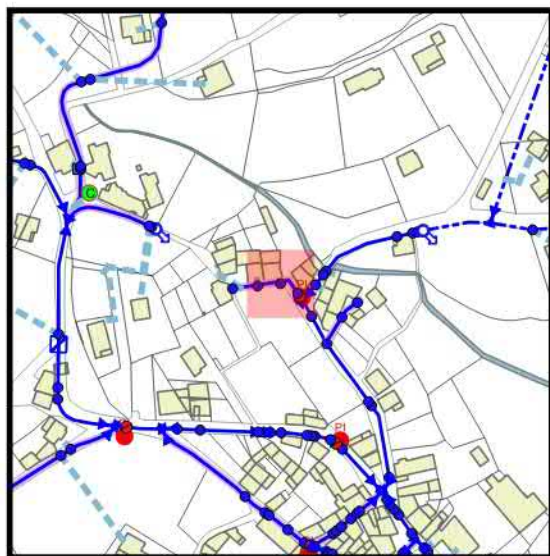
TYPE DE VANNE
VANNE DE BRANCHEMENT

Coordonnées L93 -CC45

| | |
|------------|-----------|
| EST | NORD |
| 1826738.73 | 4204117.3 |

| | | | |
|--------------|---------------|-------------|--------------|
| LOCALISATION | ETAT_VANNE | VISIBLE | MANOEUVRABLE |
| VOIRIE | VANNE OUVERTE | SOUS ENROBE | OUI |

LIEU-DIT
LE BOURG



| | | | | | |
|----------|------------|---------------|------------|----------|------------|
| REPERE A | DISTANCE A | REPERE B | DISTANCE B | REPERE C | DIST_TRI_3 |
| REGARD | 2.2 | ANGLE DE BATI | 2.3 | | 0 |

CARNET DE VANNAGE

NUMERO DE VANNE
VBT_124

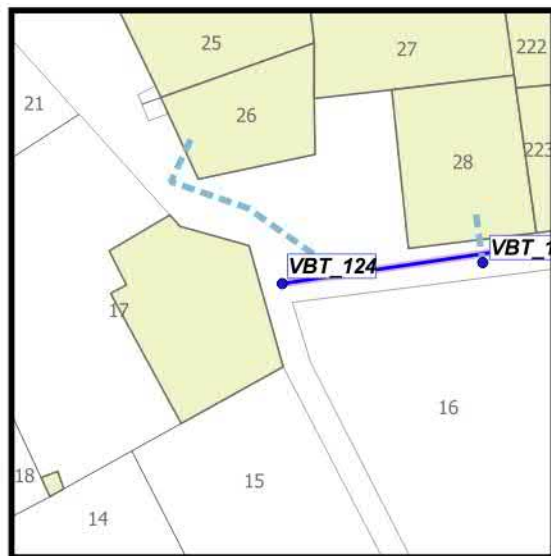
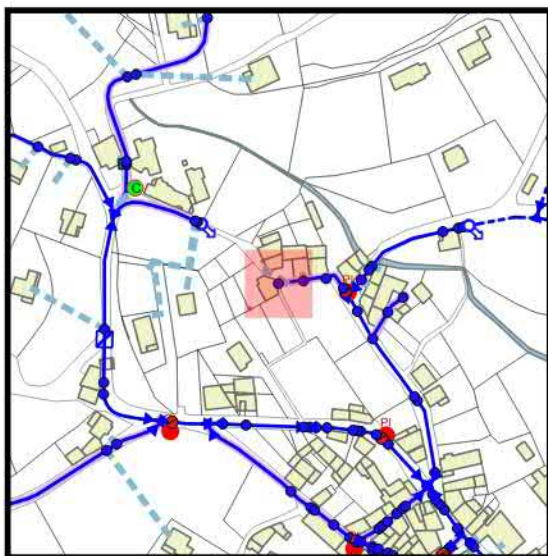
TYPE DE VANNE
VANNE DE BRANCHEMENT

Coordonnées L93 -CC45

| | |
|------------|------------|
| EST | NORD |
| 1826713.64 | 4204114.67 |

| | | | |
|--------------|---------------|------------|-------------|
| LOCALISATION | ETAT_VANNE | VISIBLE | MANOEVRABLE |
| VOIRIE | VANNE OUVERTE | SOUS TERRE | OUI |

LIEU-DIT
LE BOURG



| | | | | | |
|---------------|------------|----------|------------|----------|------------|
| REPERE A | DISTANCE A | REPERE B | DISTANCE B | REPERE C | DIST_TRI_3 |
| ANGLE DE BATI | 3.3 | GRILLE | 1.65 | | 0 |

CARNET DE VANNAGE

NUMERO DE VANNE
VBT_125

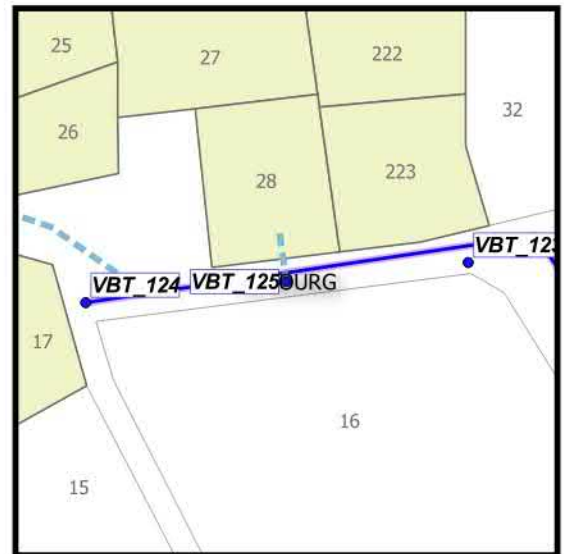
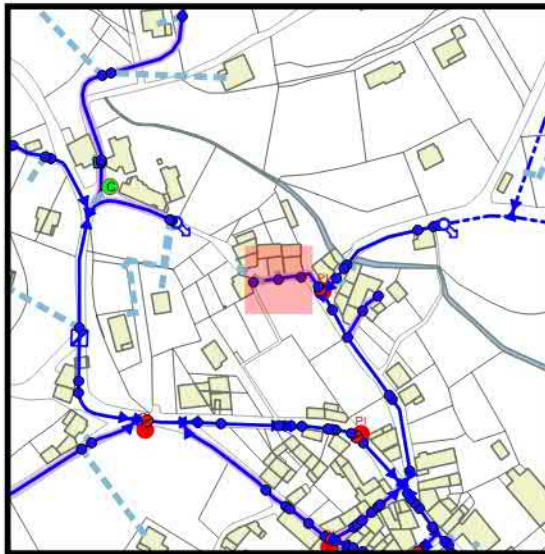
TYPE DE VANNE
VANNE DE BRANCHEMENT

Coordonnées L93 -CC45

| | |
|------------|------------|
| EST | NORD |
| 1826726.79 | 4204116.05 |

| | | | |
|--------------|---------------|---------|-------------|
| LOCALISATION | ETAT_VANNE | VISIBLE | MANOEVRABLE |
| VOIRIE | VANNE OUVERTE | VISIBLE | OUI |

LIEU-DIT
LE BOURG



| | | | | | |
|----------|------------|-------------|------------|----------|------------|
| REPERE A | DISTANCE A | REPERE B | DISTANCE B | REPERE C | DIST_TRL_3 |
| MUR | 1.4 | ANGLE PORTE | 1.4 | | 0 |

CARNET DE VANNAGE

NUMERO DE VANNE
VID_126

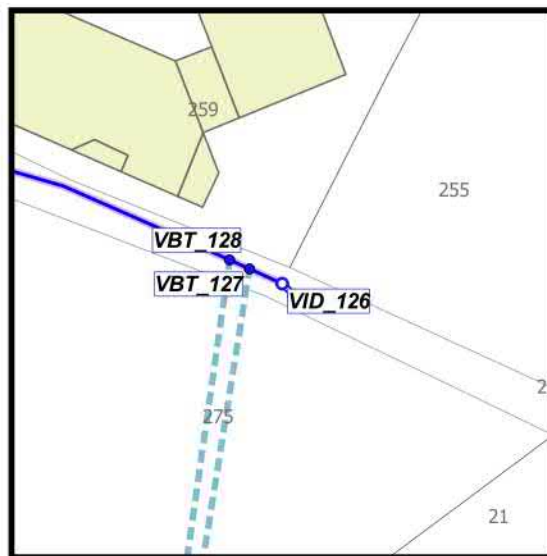
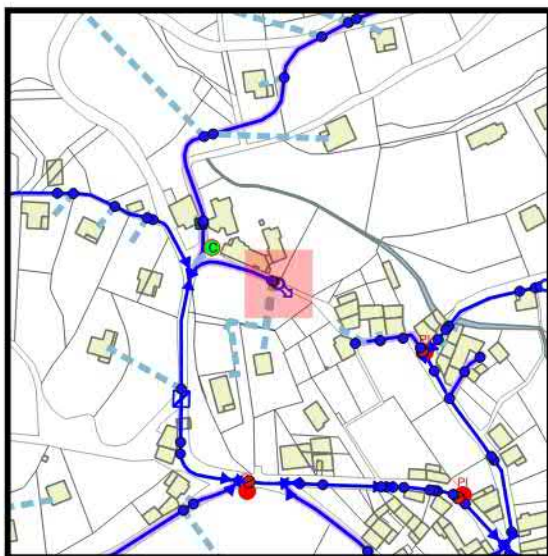
TYPE DE VANNE
VANNE DE VIDANGE

Coordonnées L93 -CC45

| | |
|------------|------------|
| EST | NORD |
| 1826673.34 | 4204145.98 |

| | | | |
|--------------|-------------|---------|-------------|
| LOCALISATION | ETAT_VANNE | VISIBLE | MANOEVRABLE |
| VOIRIE | VANNE FERME | VISIBLE | OUI |

LIEU-DIT
LE BOURG



| | | | | | |
|----------|------------|--------------|------------|----------|------------|
| REPÈRE A | DISTANCE A | REPÈRE B | DISTANCE B | REPÈRE C | DIST_TRI_3 |
| POTEAU | 5.55 | ANGLE DE MUR | 3.05 | | 0 |

CARNET DE VANNAGE

NUMERO DE VANNE
VBT_127

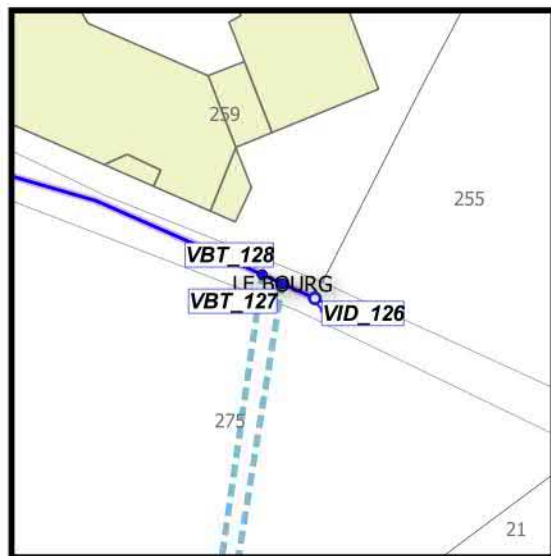
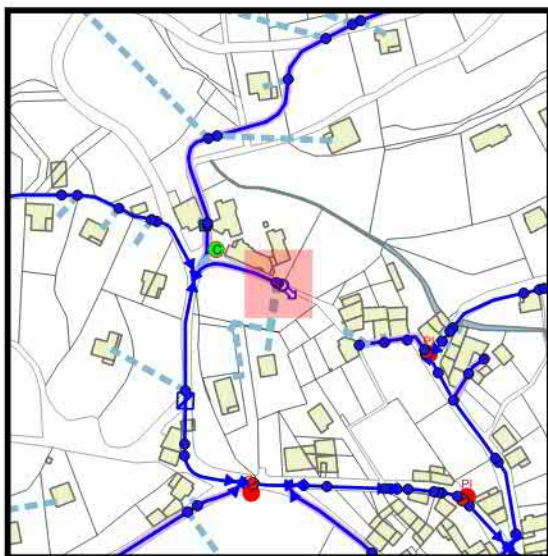
TYPE DE VANNE
VANNE DE BRANCHEMENT

Coordonnées L93 -CC45

| | |
|------------|------------|
| EST | NORD |
| 1826671.19 | 4204146.94 |

| | | | |
|--------------|---------------|---------|-------------|
| LOCALISATION | ETAT_VANNE | VISIBLE | MANOEVRABLE |
| VOIRIE | VANNE OUVERTE | VISIBLE | OUI |

LIEU-DIT
LE BOURG



| | | | | | |
|----------|------------|----------|------------|----------|------------|
| REPERE A | DISTANCE A | REPERE B | DISTANCE B | REPERE C | DIST_TRI_3 |
| POTEAU | 3.5 | TROTTOIR | 3.5 | | 0 |

CARNET DE VANNAGE

NUMERO DE VANNE
VBT_128

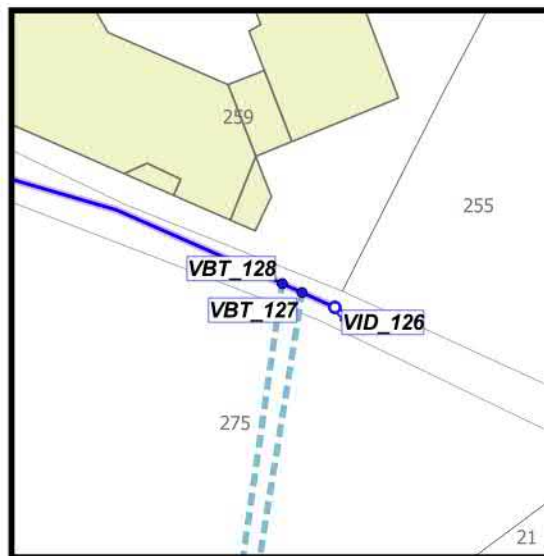
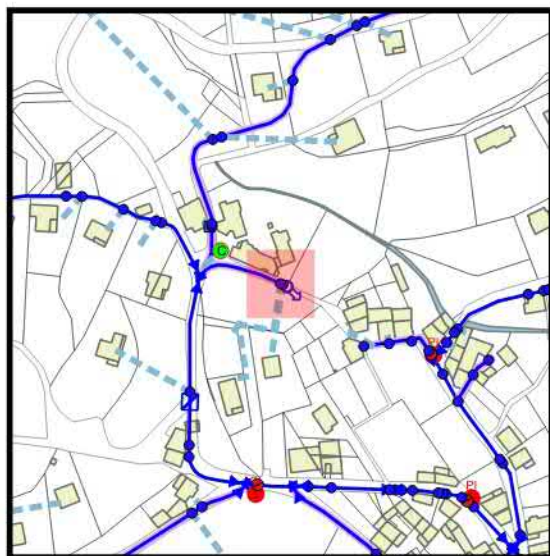
TYPE DE VANNE
VANNE DE BRANCHEMENT

Coordonnées L93 -CC45

| | |
|------------|------------|
| EST | NORD |
| 1826669.89 | 4204147.53 |

| | | | |
|--------------|---------------|---------|-------------|
| LOCALISATION | ETAT_VANNE | VISIBLE | MANOEVRABLE |
| VOIRIE | VANNE OUVERTE | VISIBLE | OUI |

LIEU-DIT
LE BOURG



| | | | | | |
|----------|------------|----------|------------|----------|------------|
| REPÈRE A | DISTANCE A | REPÈRE B | DISTANCE B | REPÈRE C | DIST_TRI_3 |
| POTEAU | 3.4 | TROTTOIR | 3.4 | | 0 |

CARNET DE VANNAGE

NUMERO DE VANNE
VS_129

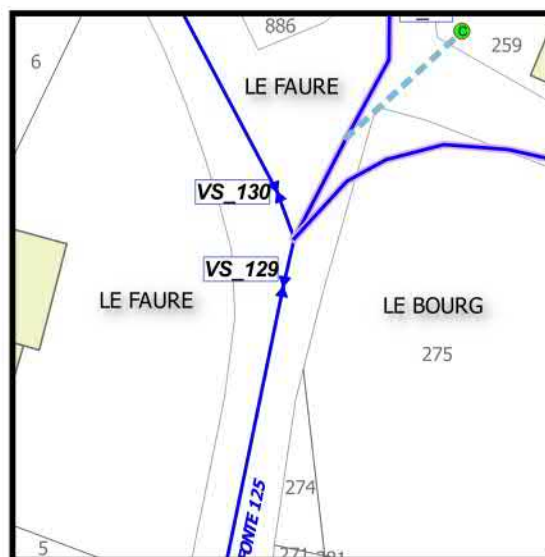
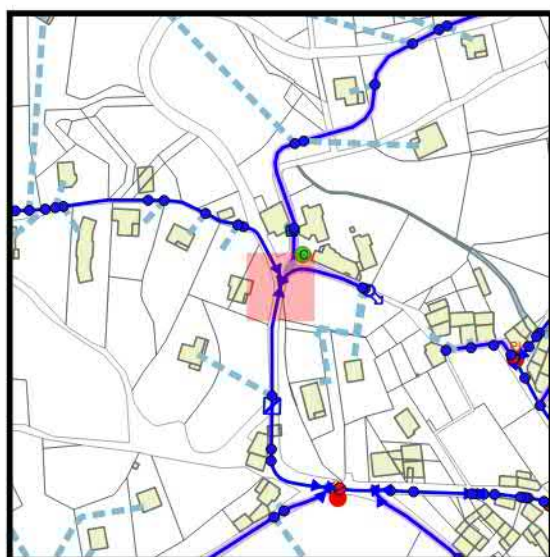
TYPE DE VANNE
VANNE DE SECTIONNEMENT

Coordonnées L93 -CC45

| | |
|-----------|-----------|
| EST | NORD |
| 1826626.8 | 4204148.1 |

| | | | |
|--------------|---------------|---------|-------------|
| LOCALISATION | ETAT_VANNE | VISIBLE | MANOEVRABLE |
| VOIRIE | VANNE OUVERTE | VISIBLE | OUI |

LIEU-DIT
LE FAURE



| | | | | | |
|--------------|------------|--------------|------------|----------|------------|
| REPERE A | DISTANCE A | REPERE B | DISTANCE B | REPERE C | DIST_TRI_3 |
| ANGLE DE MUR | 7.95 | ANGLE DE MUR | 7.35 | VANNE | 4.35 |

CARNET DE VANNAGE

NUMERO DE VANNE
VS_130

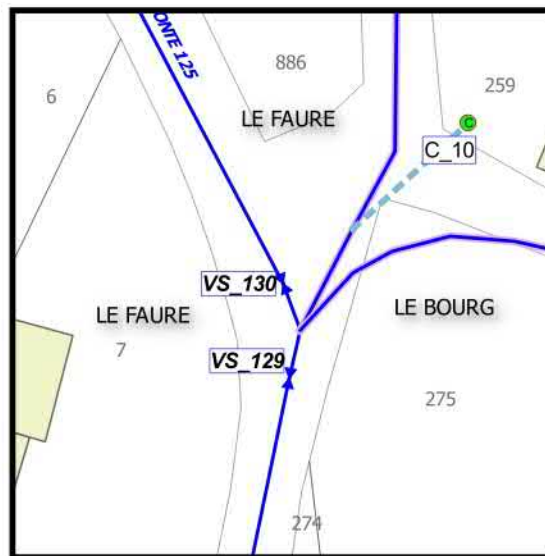
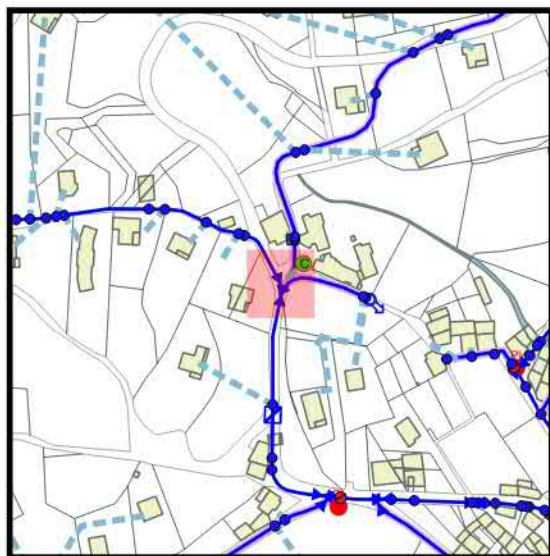
TYPE DE VANNE
VANNE DE SECTIONNEMENT

Coordonnées L93 -CC45

| | |
|------------|-----------|
| EST | NORD |
| 1826626.41 | 4204154.3 |

| | | | |
|--------------|---------------|---------|--------------|
| LOCALISATION | ETAT_VANNE | VISIBLE | MANOEUVRABLE |
| VOIRIE | VANNE OUVERTE | VISIBLE | OUI |

LIEU-DIT
LE FAURE



| | | | | | |
|--------------|------------|----------|------------|----------|------------|
| REPERE A | DISTANCE A | REPERE B | DISTANCE B | REPERE C | DIST_TRI_3 |
| ANGLE DE MUR | 4.25 | REGARD | 2.15 | | 0 |

CARNET DE VANNAGE

NUMERO DE VANNE
VBT_131

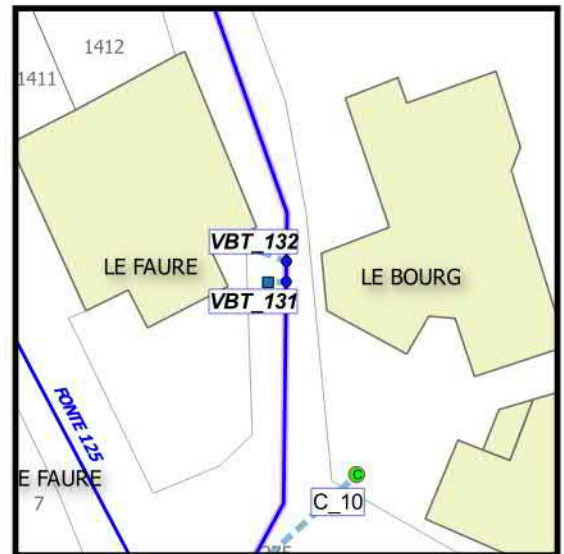
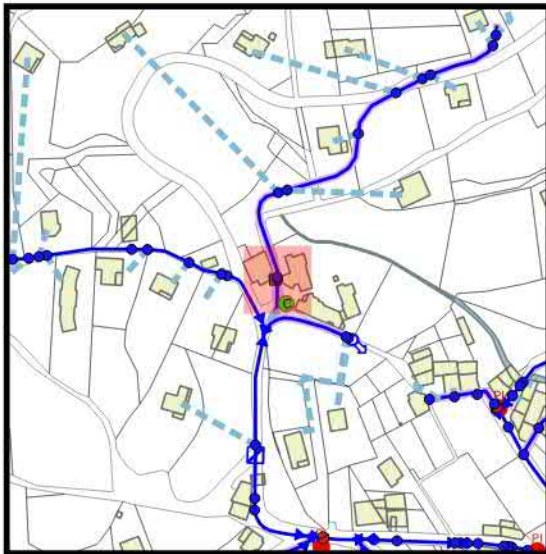
TYPE DE VANNE
VANNE DE BRANCHEMENT

Coordonnées L93 -CC45

| | |
|------------|-----------|
| EST | NORD |
| 1826633.91 | 4204177.5 |

| | | | |
|--------------|---------------|---------|--------------|
| LOCALISATION | ETAT_VANNE | VISIBLE | MANOEUVRABLE |
| VOIRIE | VANNE OUVERTE | VISIBLE | OUI |

LIEU-DIT
LE BOURG



| | | | | | |
|----------|------------|---------------|------------|----------|------------|
| REPERE A | DISTANCE A | REPERE B | DISTANCE B | REPERE C | DIST_TRI_3 |
| TROU | 1.4 | ANGLE DE BATI | 1.9 | | 0 |

CARNET DE VANNAGE

NUMERO DE VANNE
VBT_132

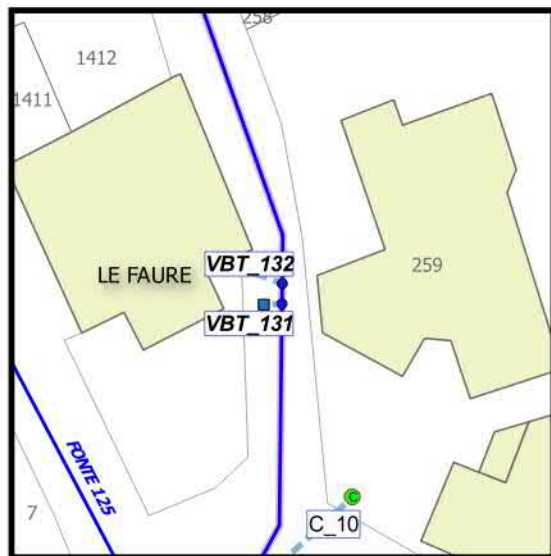
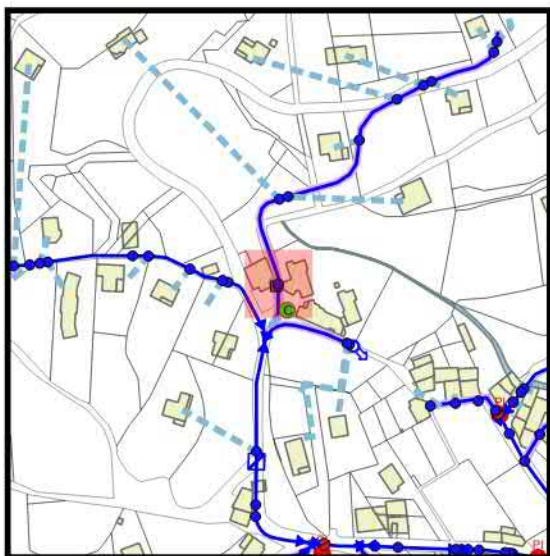
TYPE DE VANNE
VANNE DE BRANCHEMENT

Coordonnées L93 -CC45

| | |
|------------|------------|
| EST | NORD |
| 1826633.92 | 4204178.83 |

| | | | |
|--------------|---------------|---------|--------------|
| LOCALISATION | ETAT_VANNE | VISIBLE | MANOEUVRABLE |
| VOIRIE | VANNE OUVERTE | VISIBLE | OUI |

LIEU-DIT
LE BOURG



| | | | | | |
|----------|------------|---------------|------------|----------|------------|
| REPERE A | DISTANCE A | REPERE B | DISTANCE B | REPERE C | DIST_TRI_3 |
| TROU | 1.55 | ANGLE DE BATI | 1.95 | VANNE | 0.25 |

CARNET DE VANNAGE

NUMERO DE VANNE
VBT_133

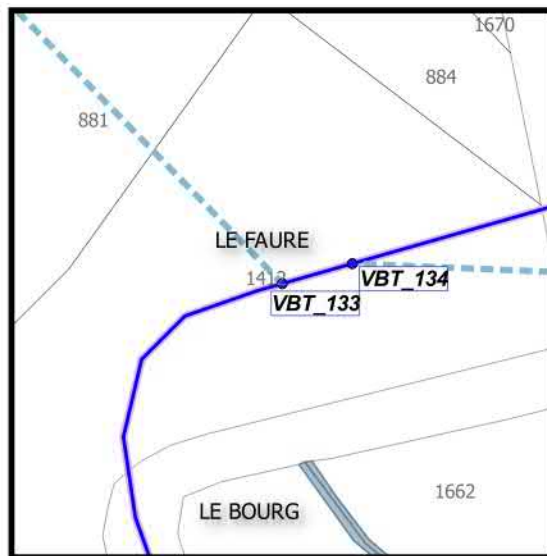
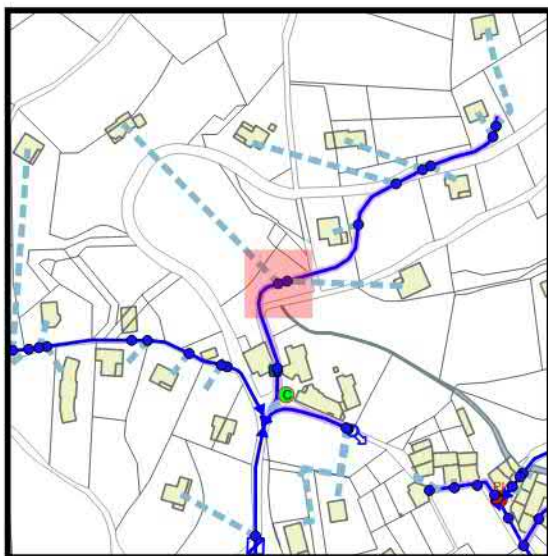
TYPE DE VANNE
VANNE DE BRANCHEMENT

Coordonnées L93 -CC45

| | |
|------------|------------|
| EST | NORD |
| 1826634.42 | 4204223.15 |

| | | | |
|--------------|---------------|---------|--------------|
| LOCALISATION | ETAT_VANNE | VISIBLE | MANOEUVRABLE |
| VOIRIE | VANNE OUVERTE | VISIBLE | OUI |

LIEU-DIT
LE FAURE



| | | | | | |
|--------------|------------|--------------|------------|----------|------------|
| REPERE A | DISTANCE A | REPERE B | DISTANCE B | REPERE C | DIST_TRI_3 |
| ANGLE DE MUR | 1.45 | ANGLE DE MUR | 3.35 | | 0 |

CARNET DE VANNAGE

NUMERO DE VANNE
VBT_134

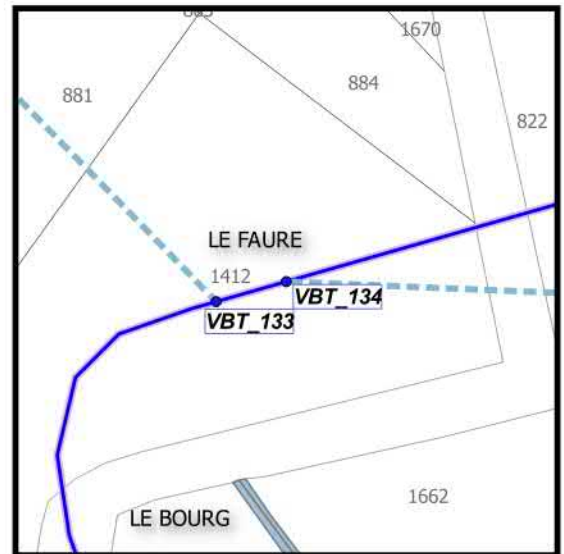
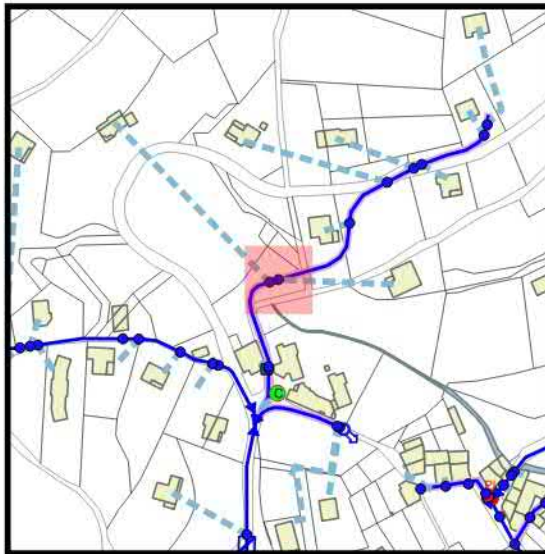
TYPE DE VANNE
VANNE DE BRANCHEMENT

Coordonnées L93 -CC45

| | |
|------------|------------|
| EST | NORD |
| 1826639.02 | 4204224.46 |

| | | | |
|--------------|---------------|---------|--------------|
| LOCALISATION | ETAT_VANNE | VISIBLE | MANOEUVRABLE |
| VOIRIE | VANNE OUVERTE | VISIBLE | OUI |

LIEU-DIT
LE FAURE



| | | | | | |
|---------------|------------|--------------|------------|----------|------------|
| REPERE A | DISTANCE A | REPERE B | DISTANCE B | REPERE C | DIST_TRI_3 |
| ANGLE DE BATI | 3.15 | ANGLE DE MUR | 3.45 | VANNE | 1.8 |

CARNET DE VANNAGE

NUMERO DE VANNE
VBT_135


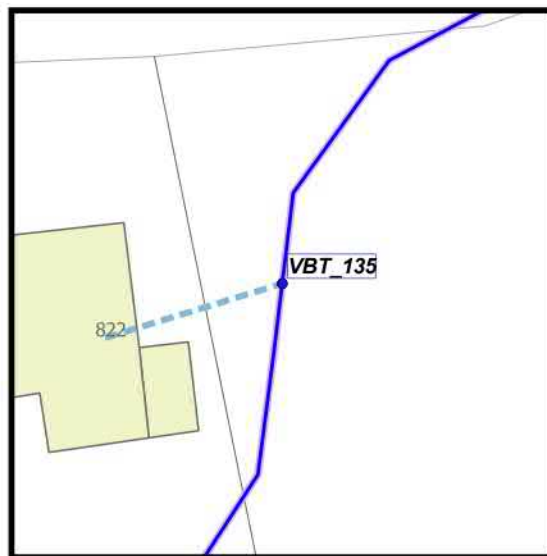
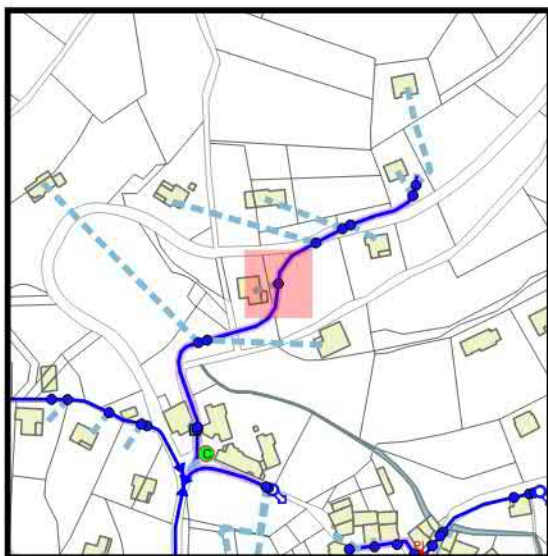
TYPE DE VANNE
VANNE DE BRANCHEMENT

Coordonnées L93 -CC45

| | |
|-----------|------------|
| EST | NORD |
| 1826676.4 | 4204254.12 |

| | | | |
|--------------|---------------|---------|--------------|
| LOCALISATION | ETAT_VANNE | VISIBLE | MANOEUVRABLE |
| VOIRIE | VANNE OUVERTE | VISIBLE | OUI |

LIEU-DIT
LES CLAUX DE LARRA



| | | | | | |
|----------|------------|----------|------------|----------|------------|
| REPERE A | DISTANCE A | REPERE B | DISTANCE B | REPERE C | DIST_TRI_3 |
|----------|------------|----------|------------|----------|------------|

CARNET DE VANNAGE

NUMERO DE VANNE
VBT_136

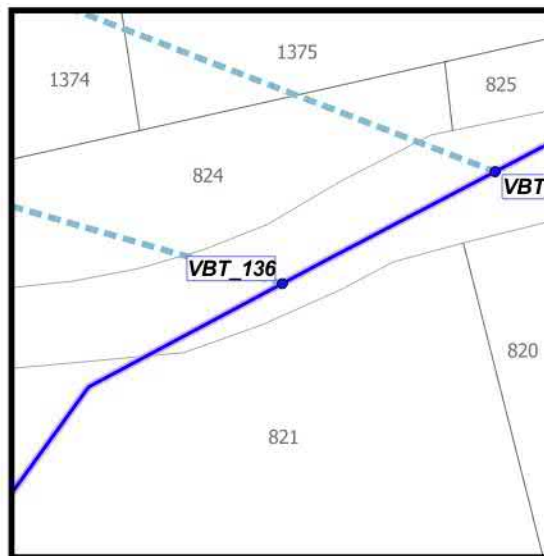
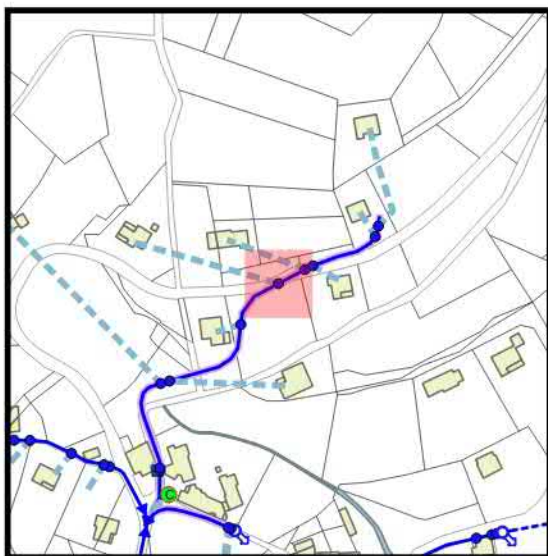
TYPE DE VANNE
VANNE DE BRANCHEMENT

Coordonnées L93 -CC45

| | |
|------------|------------|
| EST | NORD |
| 1826696.11 | 4204275.53 |

| | | | |
|--------------|---------------|---------|--------------|
| LOCALISATION | ETAT_VANNE | VISIBLE | MANOEUVRABLE |
| VOIRIE | VANNE OUVERTE | VISIBLE | OUI |

LIEU-DIT
LES CLAUX DE LARRA



| | | | | | |
|------------|------------|---------------|------------|----------|------------|
| REPERE A | DISTANCE A | REPERE B | DISTANCE B | REPERE C | DIST_TRI_3 |
| POTEAU EDF | 5.4 | BORD DE ROUTE | 1.75 | | 0 |

CARNET DE VANNAGE

NUMERO DE VANNE
VBT_137

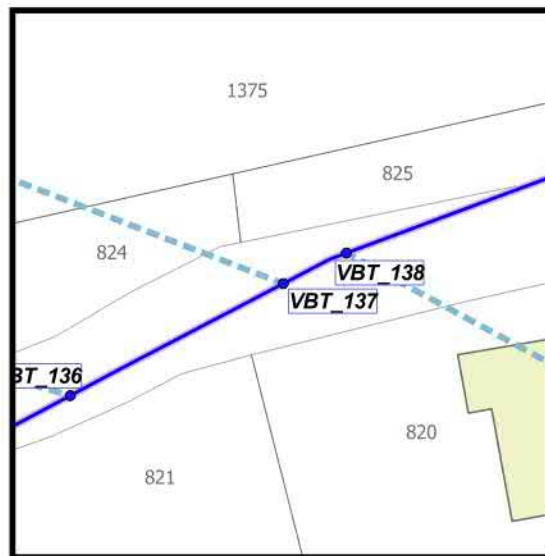
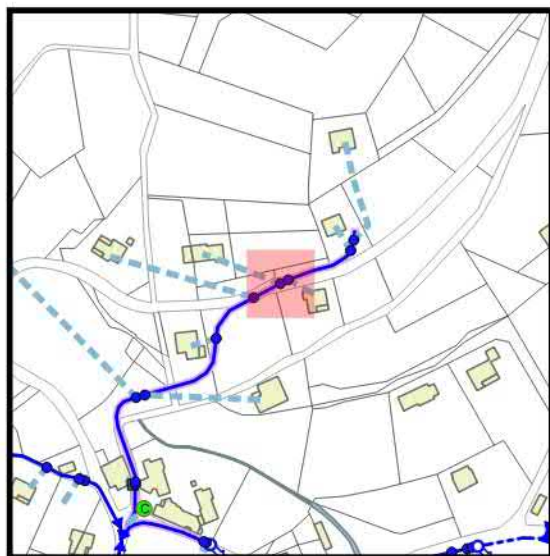
TYPE DE VANNE
VANNE DE BRANCHEMENT

Coordonnées L93 -CC45

| | |
|------------|------------|
| EST | NORD |
| 1826710.07 | 4204282.87 |

| | | | |
|--------------|---------------|---------|--------------|
| LOCALISATION | ETAT_VANNE | VISIBLE | MANOEUVRABLE |
| VOIRIE | VANNE OUVERTE | VISIBLE | OUI |

LIEU-DIT
LES CLAUX DE LARRA



| | | | | | |
|----------|------------|----------|------------|----------|------------|
| REPERE A | DISTANCE A | REPERE B | DISTANCE B | REPERE C | DIST_TRI_3 |
| ARBRE | 5.45 | VANNE | 0.85 | | 0 |

CARNET DE VANNAGE

NUMERO DE VANNE
VBT_138

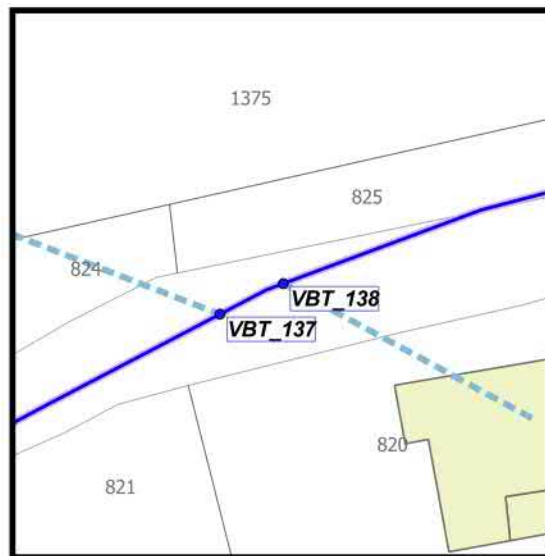
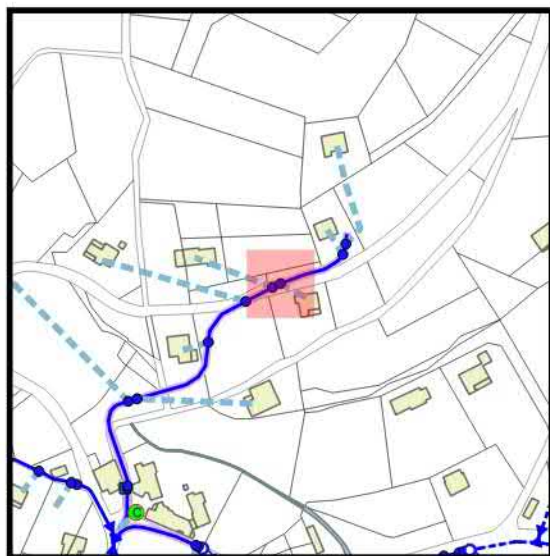
TYPE DE VANNE
VANNE DE BRANCHEMENT

Coordonnées L93 -CC45

| | |
|------------|------------|
| EST | NORD |
| 1826714.21 | 4204284.88 |

| | | | |
|--------------|---------------|---------|--------------|
| LOCALISATION | ETAT_VANNE | VISIBLE | MANOEUVRABLE |
| VOIRIE | VANNE OUVERTE | VISIBLE | OUI |

LIEU-DIT
LES CLAUX DE LARRA



| | | | | | |
|----------|------------|----------|------------|----------|------------|
| REPÈRE A | DISTANCE A | REPÈRE B | DISTANCE B | REPÈRE C | DIST_TRI_3 |
| ARBRE | 6.25 | VANNE | 0.85 | | 0 |

CARNET DE VANNAGE

NUMERO DE VANNE
VBT_139

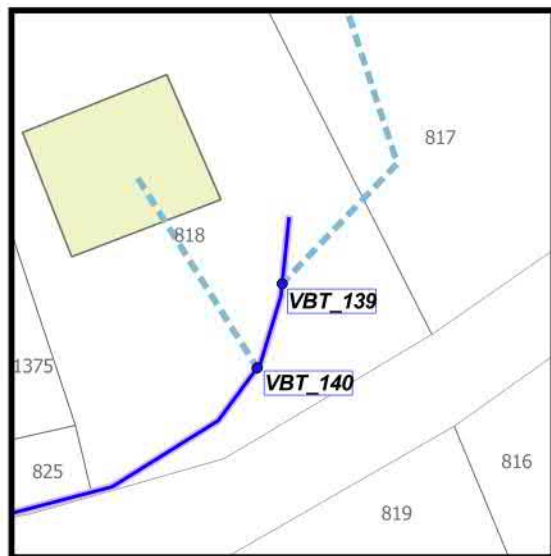
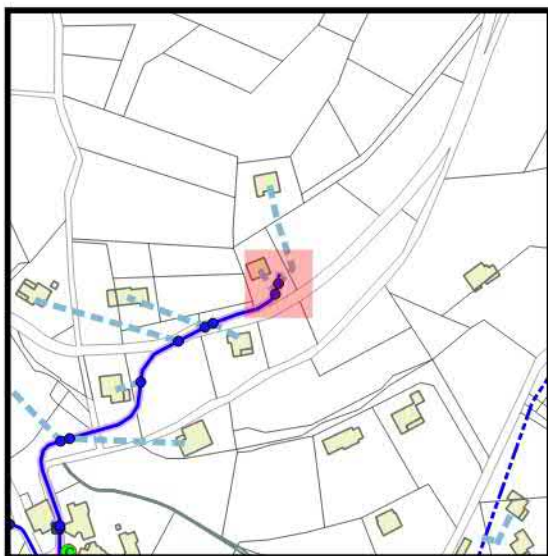
TYPE DE VANNE
VANNE DE BRANCHEMENT

Coordonnées L93 -CC45

| | |
|------------|------------|
| EST | NORD |
| 1826748.58 | 4204305.72 |

| | | | |
|--------------|---------------|---------|--------------|
| LOCALISATION | ETAT_VANNE | VISIBLE | MANOEUVRABLE |
| VOIRIE | VANNE OUVERTE | VISIBLE | OUI |

LIEU-DIT
LES CLAUX DE LARRA



| | | | | | |
|--------------|------------|---------------|------------|----------|------------|
| REPERE A | DISTANCE A | REPERE B | DISTANCE B | REPERE C | DIST_TRI_3 |
| ANGLE DE MUR | 1.9 | ANGLE DE BATI | 3.75 | | 0 |

CARNET DE VANNAGE

NUMERO DE VANNE
VBT_140

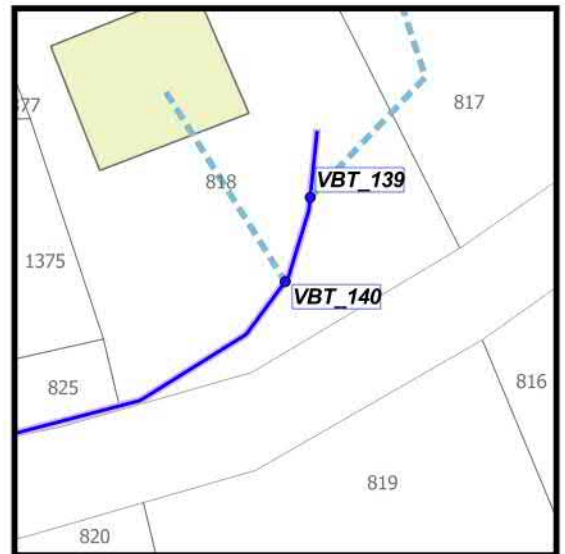
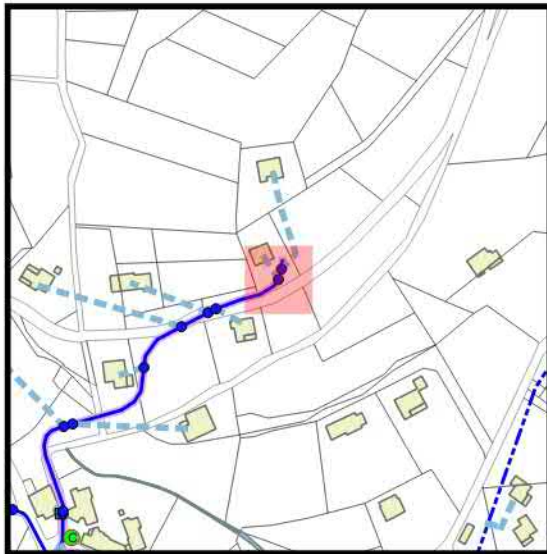
TYPE DE VANNE
VANNE DE BRANCHEMENT

Coordonnées L93 -CC45

| | |
|------------|------------|
| EST | NORD |
| 1826746.94 | 4204300.19 |

| | | | |
|--------------|---------------|---------|--------------|
| LOCALISATION | ETAT_VANNE | VISIBLE | MANOEUVRABLE |
| VOIRIE | VANNE OUVERTE | VISIBLE | OUI |

LIEU-DIT
LES CLaux DE LARRA



| | | | | | |
|--------------|------------|---------------|------------|----------|------------|
| REPERE A | DISTANCE A | REPERE B | DISTANCE B | REPERE C | DIST_TRI_3 |
| ANGLE DE MUR | 2.55 | ANGLE DE BATI | 1.85 | VANNE | 2.3 |

CARNET DE VANNAGE

NUMERO DE VANNE
VBT_141

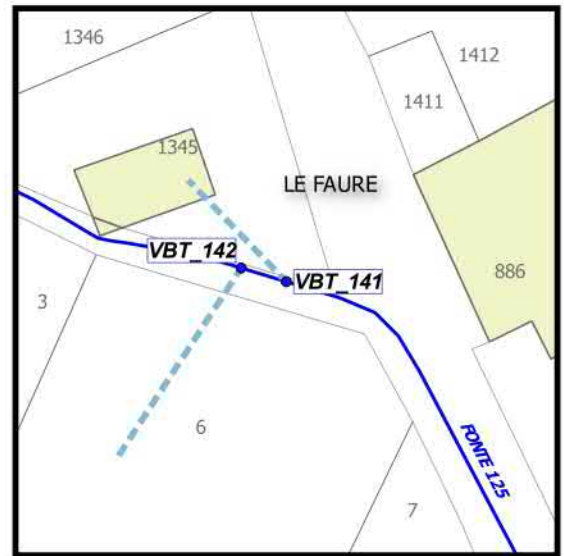
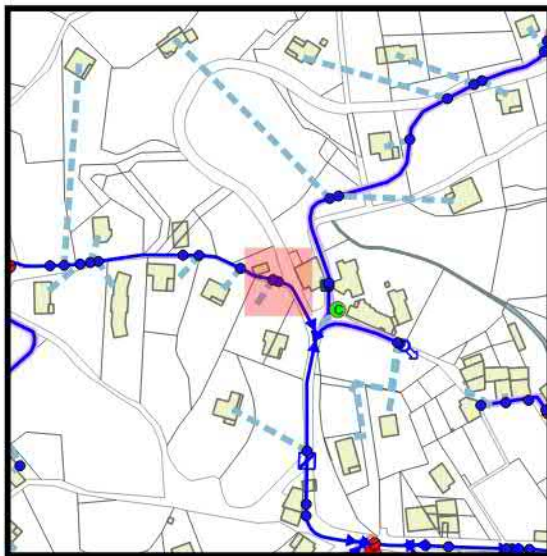
TYPE DE VANNE
VANNE DE BRANCHEMENT

Coordonnées L93 -CC45

| | |
|------------|------------|
| EST | NORD |
| 1826607.45 | 4204179.54 |

| | | | |
|--------------|---------------|---------|--------------|
| LOCALISATION | ETAT_VANNE | VISIBLE | MANOEUVRABLE |
| VOIRIE | VANNE OUVERTE | VISIBLE | OUI |

LIEU-DIT
LE FAURE



| | | | | | |
|--------------|------------|----------|------------|----------|------------|
| REPÈRE A | DISTANCE A | REPÈRE B | DISTANCE B | REPÈRE C | DIST_TRL_3 |
| ANGLE DE MUR | 1.75 | REGARD | 0.35 | | 0 |

CARNET DE VANNAGE

NUMERO DE VANNE
VBT_142

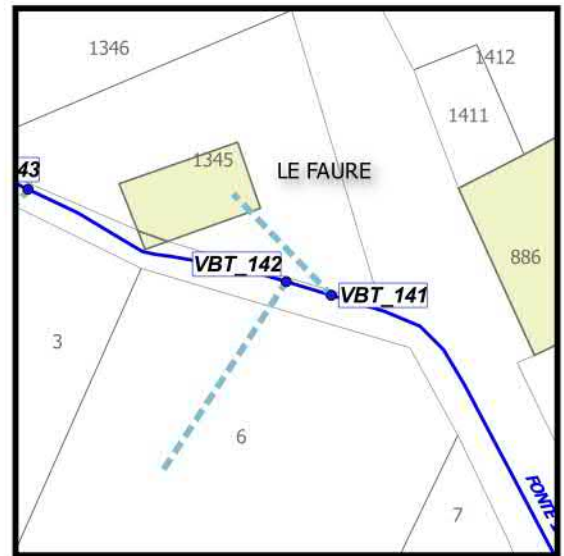
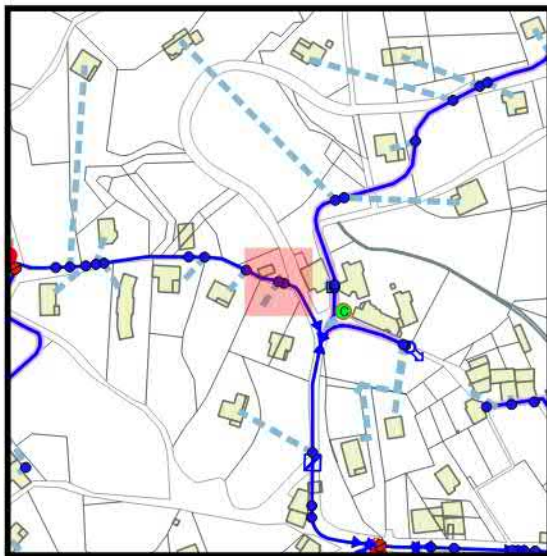
TYPE DE VANNE
VANNE DE BRANCHEMENT

Coordonnées L93 -CC45

| | |
|-----------|------------|
| EST | NORD |
| 1826604.5 | 4204180.43 |

| | | | |
|--------------|---------------|---------|--------------|
| LOCALISATION | ETAT_VANNE | VISIBLE | MANOEUVRABLE |
| VOIRIE | VANNE OUVERTE | VISIBLE | OUI |

LIEU-DIT
LE FAURE



| | | | | | |
|----------|------------|--------------|------------|----------|------------|
| REPÈRE A | DISTANCE A | REPÈRE B | DISTANCE B | REPÈRE C | DIST_TRL_3 |
| VANNE | 1.15 | ANGLE DE MUR | 2 | | 0 |

CARNET DE VANNAGE

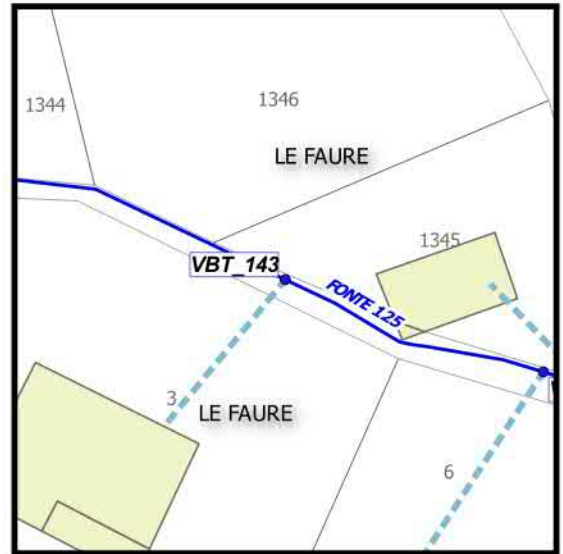
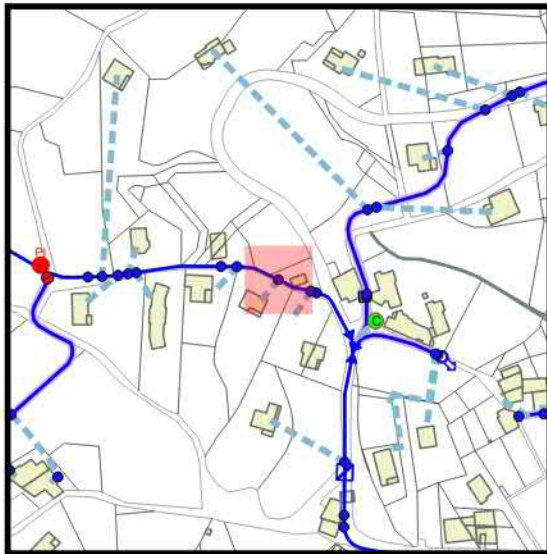
NUMERO DE VANNE
VBT_143

TYPE DE VANNE
VANNE DE BRANCHEMENT

Coordonnées L93 -CC45

| | |
|------------|------------|
| EST | NORD |
| 1826587.57 | 4204186.48 |

| | | | | |
|----------------------|---------------|--------------|-------|-----------------|
| LOCALISATION | ETAT_VANNE | VISIBLE | MANOE | LIEU-DIT |
| CHEMIN NON GOUDRONNE | VANNE OUVERTE | NON LOCALISE | OUI | LE FAURE |



| | | | | | |
|----------|------------|----------|------------|----------|------------|
| REPERE A | DISTANCE A | REPERE B | DISTANCE B | REPERE C | DIST_TRI_3 |
|----------|------------|----------|------------|----------|------------|

CARNET DE VANNAGE

NUMERO DE VANNE
VBT_144

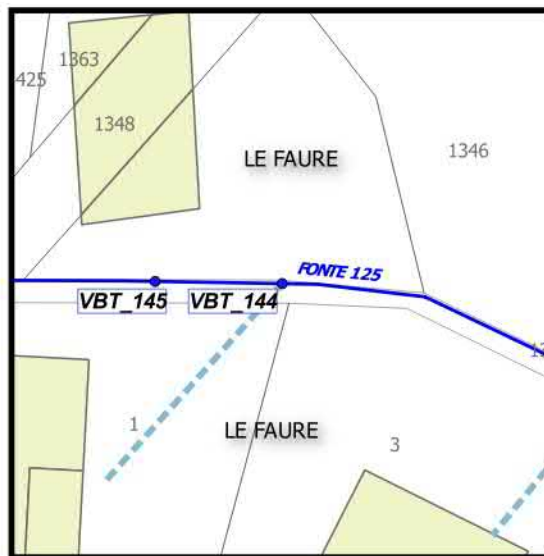
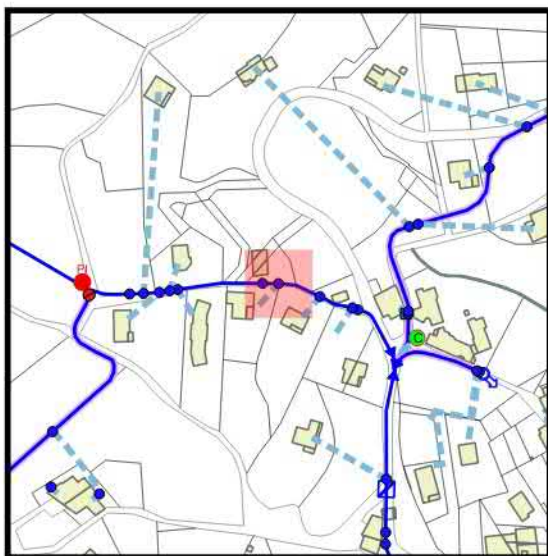
TYPE DE VANNE
VANNE DE BRANCHEMENT

Coordonnées L93 -CC45

| | |
|------------|------------|
| EST | NORD |
| 1826565.78 | 4204193.27 |

| | | | |
|--------------|---------------|---------|-------------|
| LOCALISATION | ETAT_VANNE | VISIBLE | MANOEVRABLE |
| VOIRIE | VANNE OUVERTE | VISIBLE | OUI |

LIEU-DIT
LE FAURE



| | | | | | |
|----------|------------|----------|------------|----------|------------|
| REPERE A | DISTANCE A | REPERE B | DISTANCE B | REPERE C | DIST_TRI_3 |
| REPERE | 0.8 | REGARD | 1.4 | | 0 |

CARNET DE VANNAGE

NUMERO DE VANNE
VBT_145

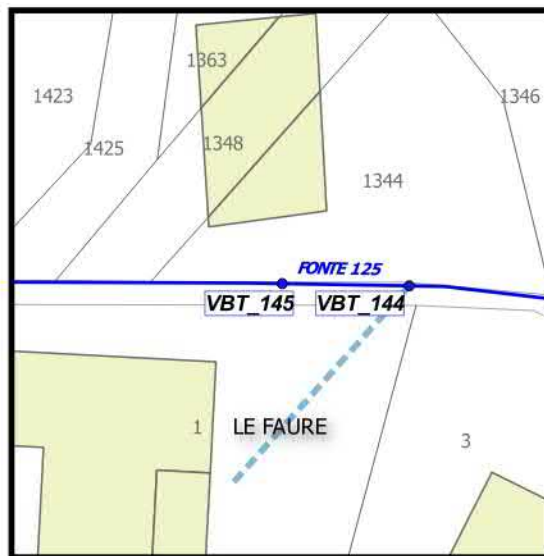
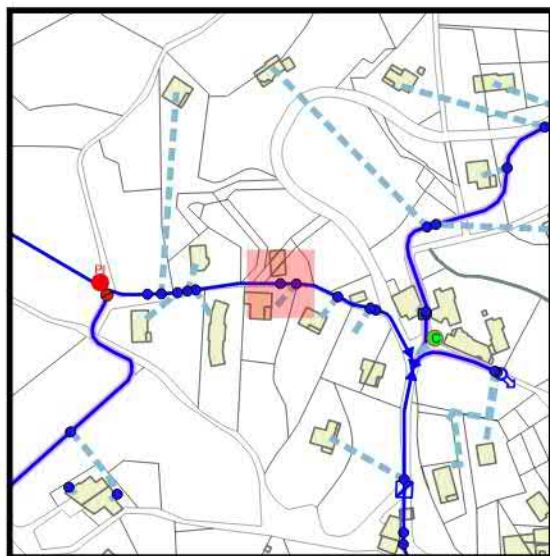
TYPE DE VANNE
VANNE DE BRANCHEMENT

Coordonnées L93 -CC45

| | |
|------------|------------|
| EST | NORD |
| 1826557.45 | 4204193.42 |

| LOCALISATION | ETAT_VANNE | VISIBLE | MANOEVRABLE |
|--------------|---------------|--------------|-------------|
| | VANNE OUVERTE | NON LOCALISE | OUI |

LIEU-DIT
LE FAURE



| | | | | | |
|----------|------------|----------|------------|----------|------------|
| REPERE A | DISTANCE A | REPERE B | DISTANCE B | REPERE C | DIST_TRI_3 |
|----------|------------|----------|------------|----------|------------|

CARNET DE VANNAGE

NUMERO DE VANNE
VBT_146

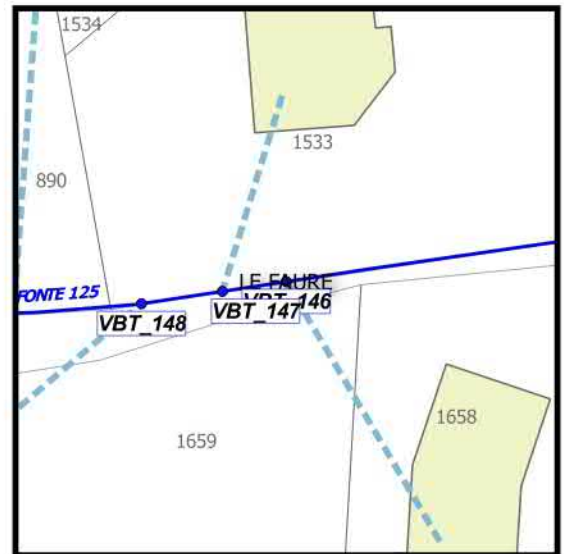
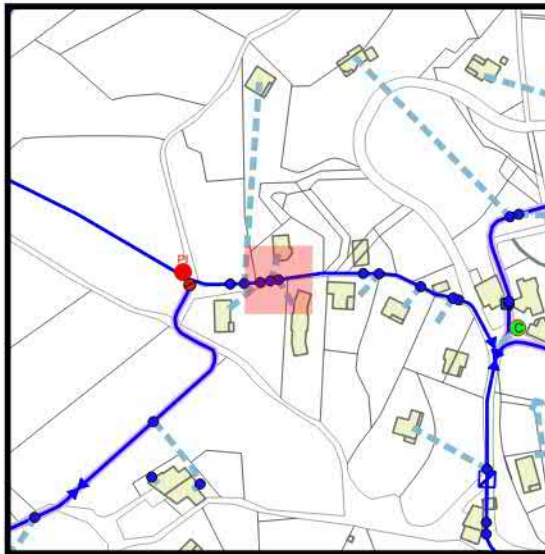
TYPE DE VANNE
VANNE DE BRANCHEMENT

Coordonnées L93 -CC45

| | |
|------------|------------|
| EST | NORD |
| 1826512.95 | 4204190.16 |

| | | | |
|--------------|---------------|---------|--------------|
| LOCALISATION | ETAT_VANNE | VISIBLE | MANOEUVRABLE |
| VOIRIE | VANNE OUVERTE | VISIBLE | OUI |

LIEU-DIT
LE FAURE



| | | | | | |
|---------------|------------|----------|------------|----------|------------|
| REPERE A | DISTANCE A | REPERE B | DISTANCE B | REPERE C | DIST_TRI_3 |
| ANGLE DE BATI | 5.4 | COMPTEUR | 1.8 | | 0 |

CARNET DE VANNAGE

NUMERO DE VANNE

VBT_147

TYPE DE VANNE

VANNE DE BRANCHEMENT

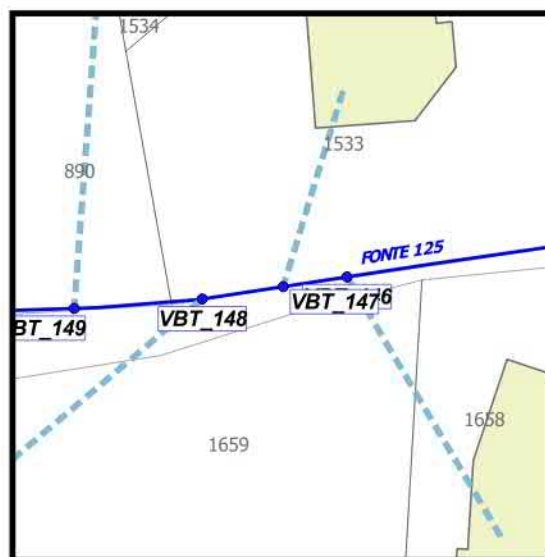
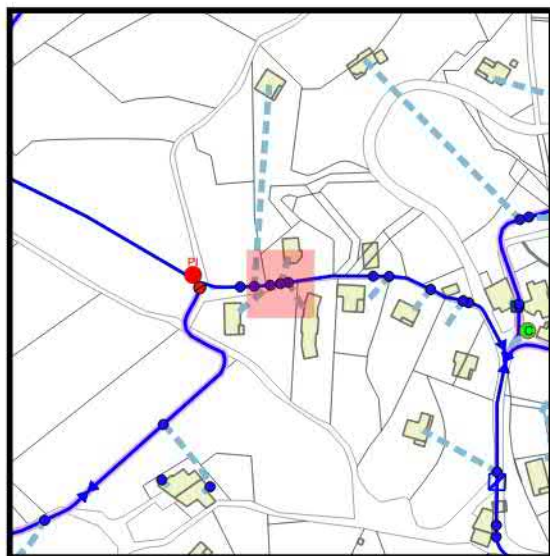
Coordonnées L93 -CC45

| | |
|------------|------------|
| EST | NORD |
| 1826508.77 | 4204189.52 |

| | | | |
|--------------|---------------|---------|--------------|
| LOCALISATION | ETAT_VANNE | VISIBLE | MANOEUVRABLE |
| VOIRIE | VANNE OUVERTE | VISIBLE | OUI |

LIEU-DIT

LE FAURE



| | | | | | |
|----------|------------|----------|------------|----------|------------|
| REPERE A | DISTANCE A | REPERE B | DISTANCE B | REPERE C | DIST_TRI_3 |
| VANNE | 0.35 | COMPTEUR | 1.6 | | 0 |

CARNET DE VANNAGE

NUMERO DE VANNE
VBT_148

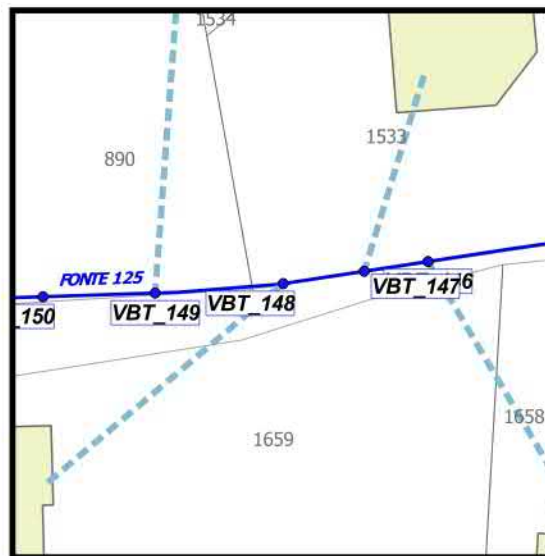
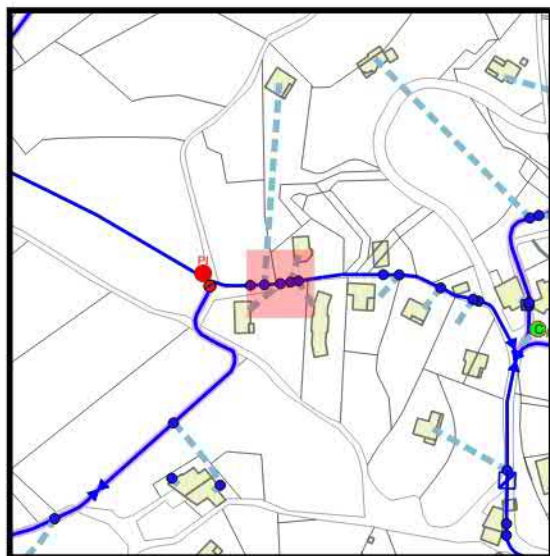
TYPE DE VANNE
VANNE DE BRANCHEMENT

Coordonnées L93 -CC45

| | |
|------------|------------|
| EST | NORD |
| 1826503.46 | 4204188.71 |

| | | | |
|--------------|---------------|---------|-------------|
| LOCALISATION | ETAT_VANNE | VISIBLE | MANOEVRABLE |
| VOIRIE | VANNE OUVERTE | VISIBLE | OUI |

LIEU-DIT
LE FAURE



| | | | | | |
|----------|------------|----------|------------|----------|------------|
| REPÈRE A | DISTANCE A | REPÈRE B | DISTANCE B | REPÈRE C | DIST_TRI_3 |
| VANNE | 1.05 | VANNE | 0.75 | COMPTEUR | 1.85 |

CARNET DE VANNAGE

NUMERO DE VANNE
VBT_149

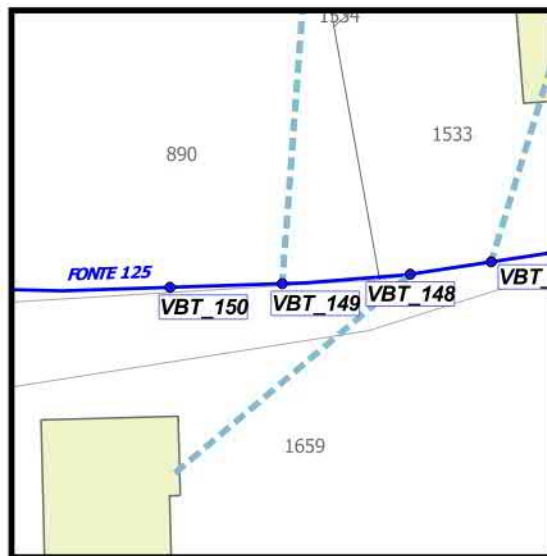
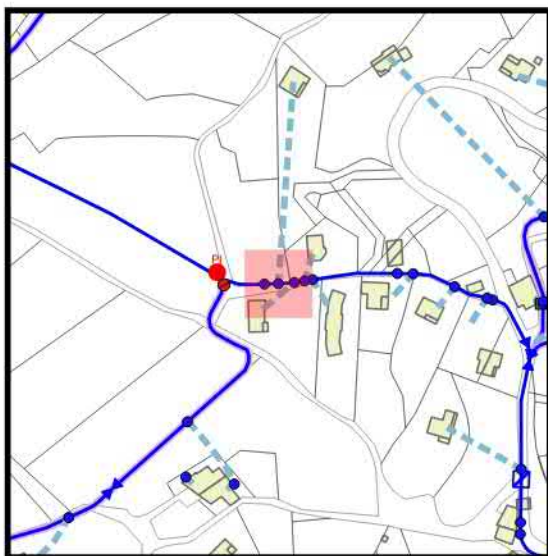
TYPE DE VANNE
VANNE DE BRANCHEMENT

Coordonnées L93 -CC45

| | |
|------------|-----------|
| EST | NORD |
| 1826495.06 | 4204188.1 |

| | | | |
|--------------|---------------|---------|-------------|
| LOCALISATION | ETAT_VANNE | VISIBLE | MANOEVRABLE |
| VOIRIE | VANNE OUVERTE | VISIBLE | OUI |

LIEU-DIT
LE FAURE



| | | | | | |
|----------|------------|----------|------------|----------|------------|
| REPERE A | DISTANCE A | REPERE B | DISTANCE B | REPERE C | DIST_TRI_3 |
| REGARD | 2.4 | COMPTEUR | 0.9 | | 0 |

CARNET DE VANNAGE

NUMERO DE VANNE
VBT_150

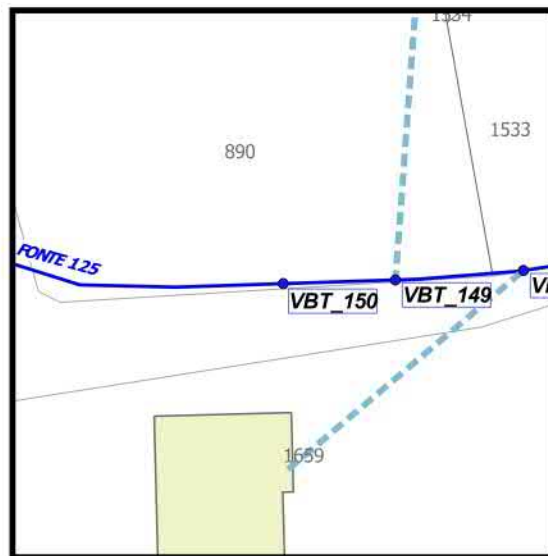
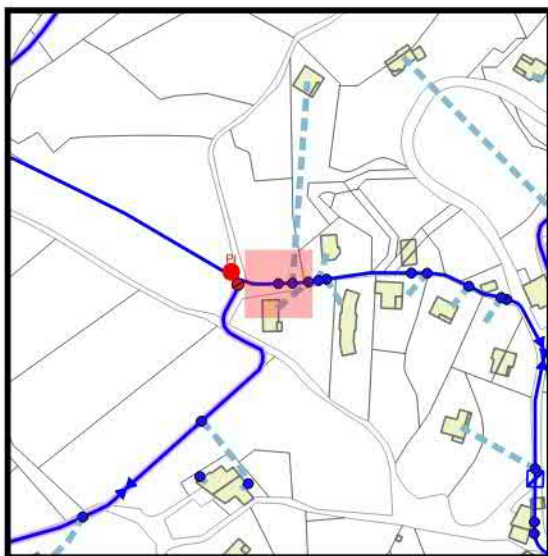
TYPE DE VANNE
VANNE DE BRANCHEMENT

Coordonnées L93 -CC45

| | |
|------------|------------|
| EST | NORD |
| 1826487.71 | 4204187.85 |

| | | | |
|--------------|---------------|---------|-------------|
| LOCALISATION | ETAT_VANNE | VISIBLE | MANOEVRABLE |
| VOIRIE | VANNE OUVERTE | VISIBLE | OUI |

LIEU-DIT
LE FAURE



| | | | | | |
|----------|------------|----------|------------|----------|------------|
| REPERE A | DISTANCE A | REPERE B | DISTANCE B | REPERE C | DIST_TRI_3 |
| COMPTEUR | 0.4 | ARBRE | 1.55 | | 0 |

CARNET DE VANNAGE

NUMERO DE VANNE

VPI_151

TYPE DE VANNE

VANNE DE PI

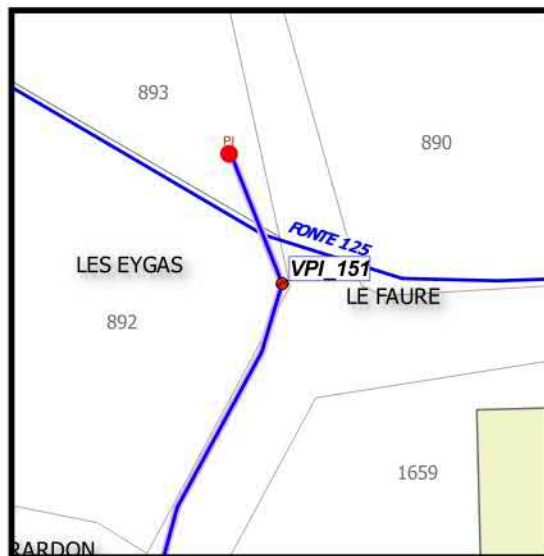
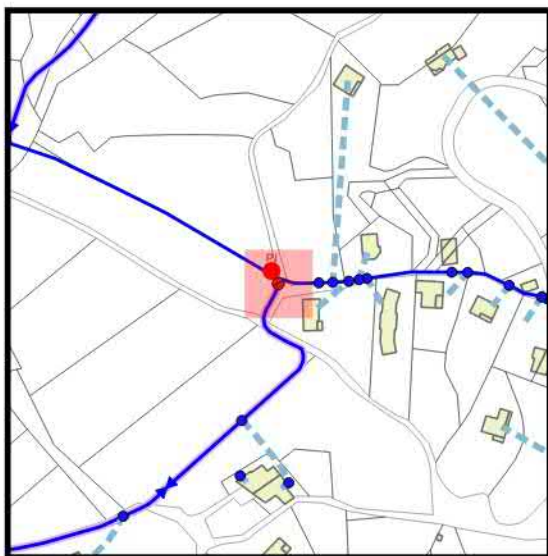
Coordonnées L93 -CC45

| | |
|-----------|------------|
| EST | NORD |
| 1826466.5 | 4204187.44 |

| | | | |
|--------------|---------------|---------|-------------|
| LOCALISATION | ETAT_VANNE | VISIBLE | MANOEVRABLE |
| VOIRIE | VANNE OUVERTE | VISIBLE | OUI |

LIEU-DIT

LES EYGAS



| | | | | | |
|----------|------------|----------|------------|----------|------------|
| REPERE A | DISTANCE A | REPERE B | DISTANCE B | REPERE C | DIST_TRI_3 |
| PI | 3.45 | | 0 | | 0 |

CARNET DE VANNAGE

NUMERO DE VANNE
VS_152

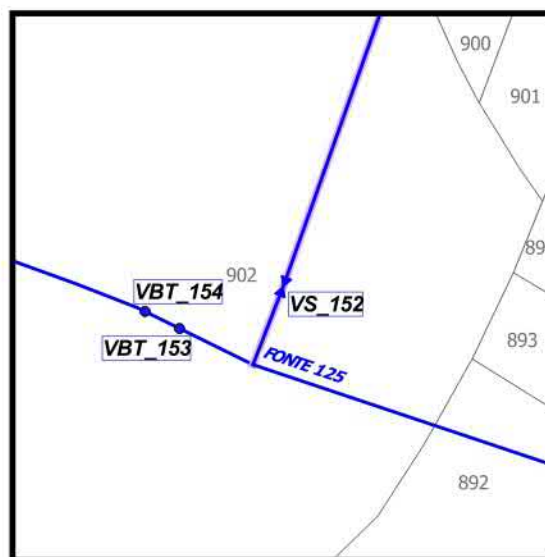
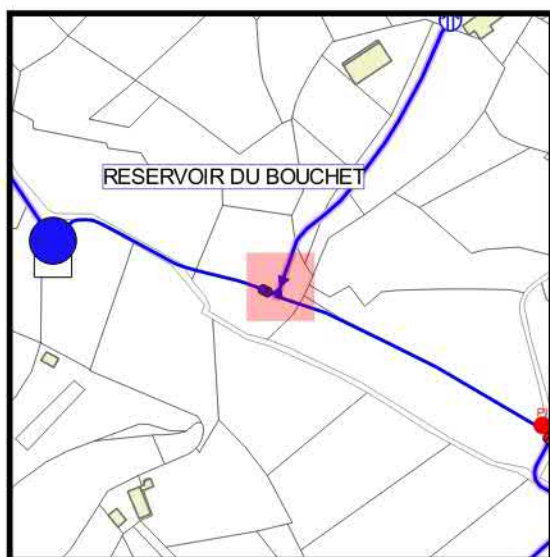
TYPE DE VANNE
VANNE DE SECTIONNEMENT

Coordonnées L93 -CC45

| | |
|------------|------------|
| EST | NORD |
| 1826325.48 | 4204266.84 |

| | | | |
|--------------|---------------|---------|--------------|
| LOCALISATION | ETAT_VANNE | VISIBLE | MANOEUVRABLE |
| VOIRIE | VANNE OUVERTE | VISIBLE | OUI |

LIEU-DIT
LES EYGAS



| | | | | | |
|---------------|------------|----------|------------|----------|------------|
| REPERE A | DISTANCE A | REPERE B | DISTANCE B | REPERE C | DIST_TRI_3 |
| BORD DE ROUTE | 1.15 | ARBRE | 13.7 | | 0 |

CARNET DE VANNAGE

NUMERO DE VANNE
VBT_153

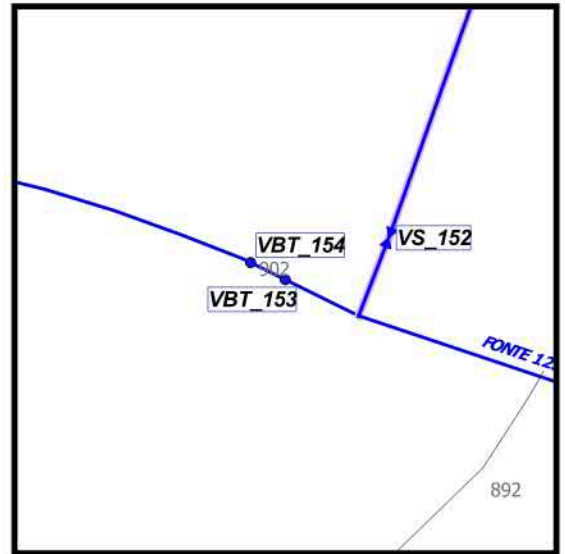
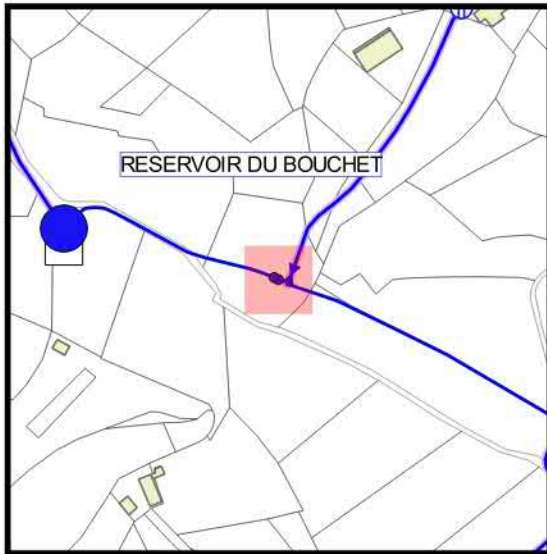
TYPE DE VANNE
VANNE DE BRANCHEMENT

Coordonnées L93 -CC45

| | |
|------------|------------|
| EST | NORD |
| 1826318.68 | 4204264.09 |

| | | | |
|----------------------|---------------|---------|--------------|
| LOCALISATION | ETAT_VANNE | VISIBLE | MANOEUVRABLE |
| CHEMIN NON GOUDRONNE | VANNE OUVERTE | VISIBLE | OUI |

LIEU-DIT
LES EYGAS



| | | | | | |
|----------|------------|----------|------------|----------|------------|
| REPÈRE A | DISTANCE A | REPÈRE B | DISTANCE B | REPÈRE C | DIST_TRI_3 |
| COMPTEUR | 5.3 | | 0 | | 0 |

CARNET DE VANNAGE

NUMERO DE VANNE
VBT_154

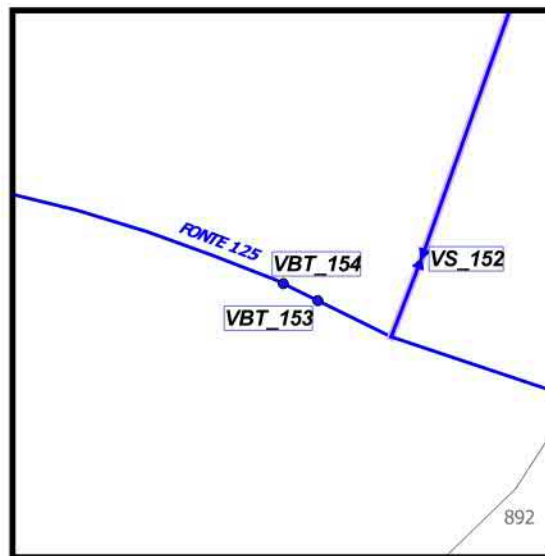
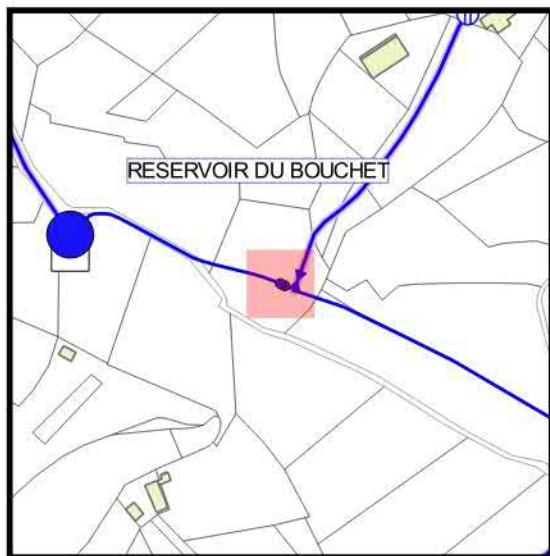
TYPE DE VANNE
VANNE DE BRANCHEMENT

Coordonnées L93 -CC45

| | |
|------------|------------|
| EST | NORD |
| 1826316.42 | 4204265.21 |

| | | | |
|--------------|---------------|---------|-------------|
| LOCALISATION | ETAT_VANNE | VISIBLE | MANOEVRABLE |
| VOIRIE | VANNE OUVERTE | VISIBLE | OUI |

LIEU-DIT
LES EYGAS



| | | | | | |
|----------|------------|----------|------------|----------|------------|
| REPÈRE A | DISTANCE A | REPÈRE B | DISTANCE B | REPÈRE C | DIST_TRI_3 |
| COMPTEUR | 5.25 | VANNE | 0.3 | | 0 |

CARNET DE VANNAGE

NUMERO DE VANNE
VBT_155

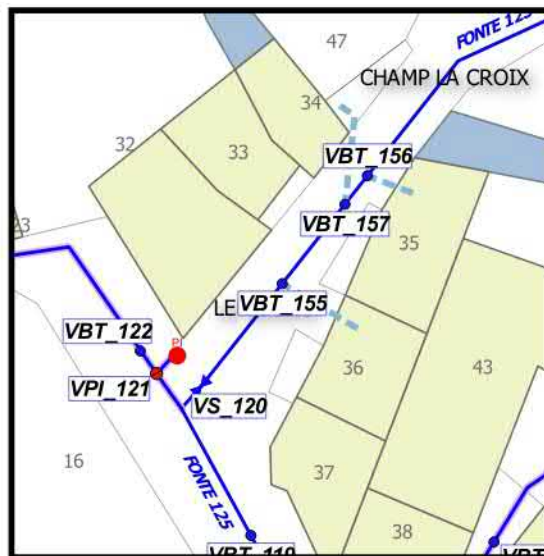
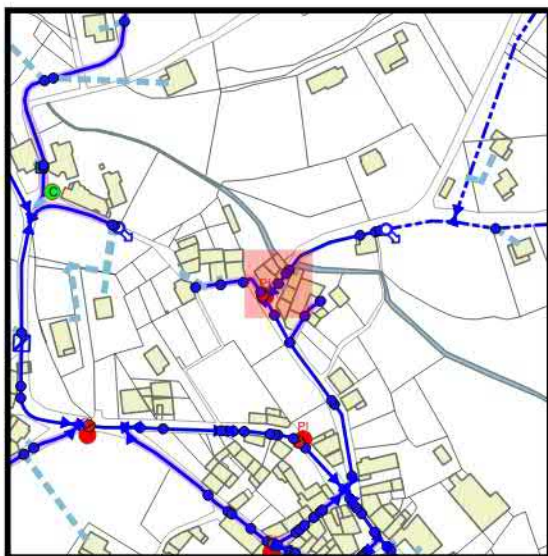
TYPE DE VANNE
VANNE DE BRANCHEMENT

Coordonnées L93 -CC45

| | |
|------------|------------|
| EST | NORD |
| 1826757.12 | 4204116.66 |

| | | | |
|--------------|---------------|---------|--------------|
| LOCALISATION | ETAT_VANNE | VISIBLE | MANOEUVRABLE |
| VOIRIE | VANNE OUVERTE | VISIBLE | OUI |

LIEU-DIT
LE BOURG



| | | | | | |
|---------------|------------|---------------|------------|----------|------------|
| REPERE A | DISTANCE A | REPERE B | DISTANCE B | REPERE C | DIST_TRI_3 |
| ANGLE DE BATI | 5 | ANGLE DE BATI | 2.85 | | 0 |

CARNET DE VANNAGE

NUMERO DE VANNE
VBT_156

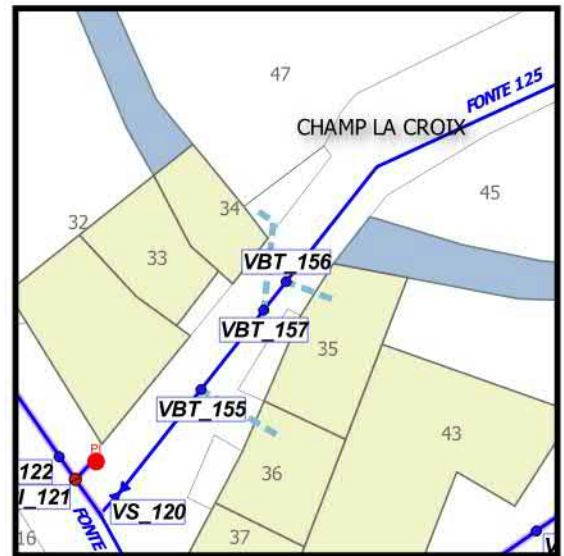
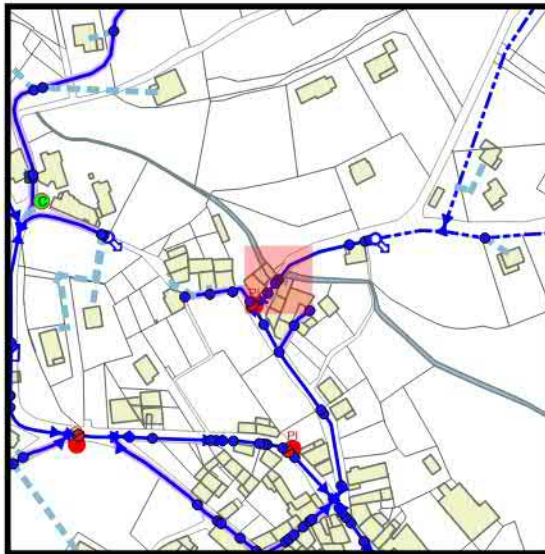
TYPE DE VANNE
VANNE DE BRANCHEMENT

Coordonnées L93 -CC45

| | |
|------------|------------|
| EST | NORD |
| 1826762.71 | 4204123.73 |

| | | | |
|--------------|---------------|---------|--------------|
| LOCALISATION | ETAT_VANNE | VISIBLE | MANOEUVRABLE |
| VOIRIE | VANNE OUVERTE | VISIBLE | OUI |

LIEU-DIT
LE BOURG



| | | | | | |
|---------------|------------|----------|------------|----------|------------|
| REPERE A | DISTANCE A | REPERE B | DISTANCE B | REPERE C | DIST_TRI_3 |
| ANGLE DE BATI | 2.55 | TROTTOIR | 1.75 | | 0 |

CARNET DE VANNAGE

NUMERO DE VANNE
VBT_157

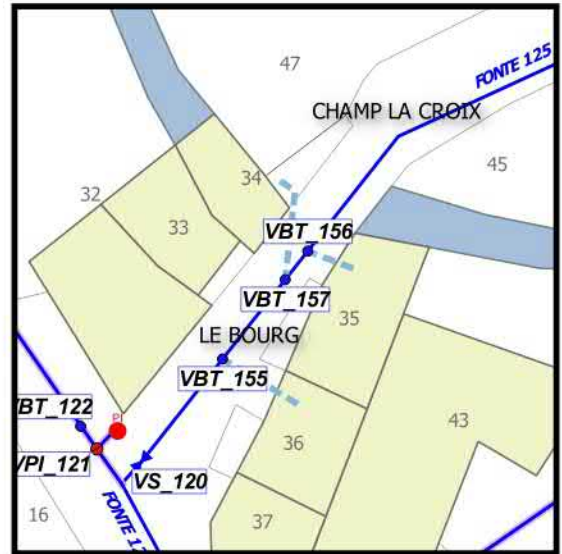
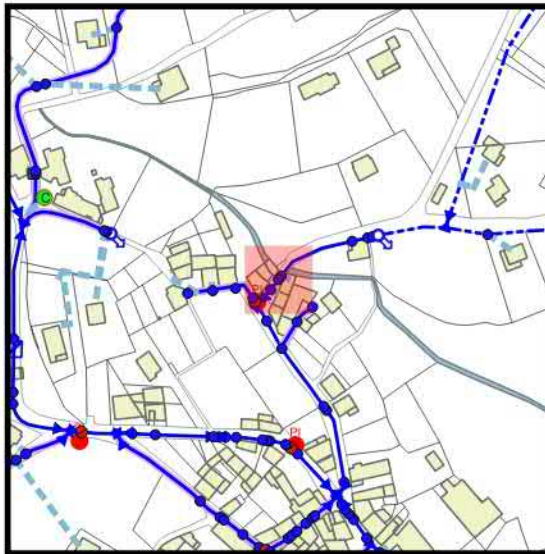
TYPE DE VANNE
VANNE DE BRANCHEMENT

Coordonnées L93 -CC45

| | |
|------------|------------|
| EST | NORD |
| 1826761.23 | 4204121.86 |

| | | | |
|--------------|---------------|--------------|-------------|
| LOCALISATION | ETAT_VANNE | VISIBLE | MANOEVRABLE |
| VOIRIE | VANNE OUVERTE | NON LOCALISE | OUI |

LIEU-DIT
LE BOURG



| | | | | | |
|----------|------------|----------|------------|----------|------------|
| REPÈRE A | DISTANCE A | REPÈRE B | DISTANCE B | REPÈRE C | DIST_TRI_3 |
|----------|------------|----------|------------|----------|------------|

CARNET DE VANNAGE

NUMERO DE VANNE
VBT_158

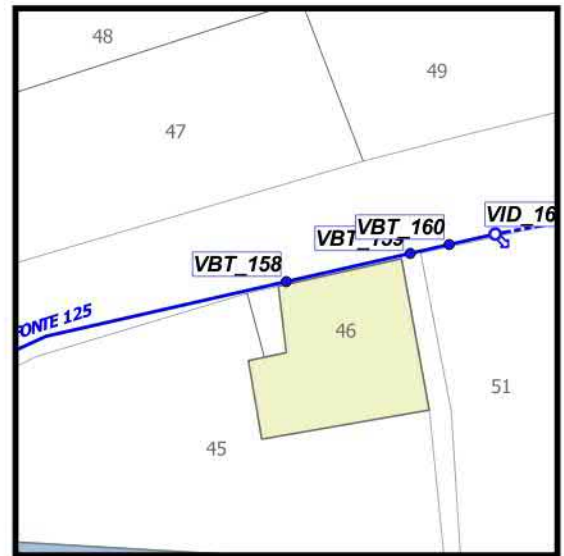
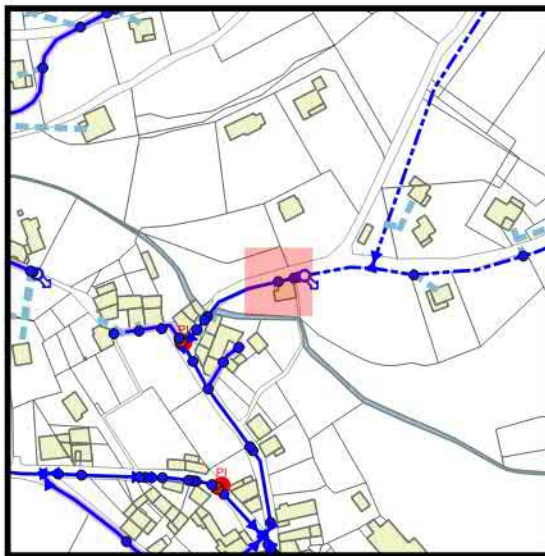
TYPE DE VANNE
VANNE DE BRANCHEMENT

Coordonnées L93 -CC45

| | |
|------------|------------|
| EST | NORD |
| 1826799.92 | 4204141.98 |

| | | | |
|--------------|---------------|-------------|--------------|
| LOCALISATION | ETAT_VANNE | VISIBLE | MANOEUVRABLE |
| VOIRIE | VANNE OUVERTE | SOUS ENROBE | OUI |

LIEU-DIT
CHAMP LA CROIX



| | | | | | |
|---------------|------------|---------------|------------|----------|------------|
| REPERE A | DISTANCE A | REPERE B | DISTANCE B | REPERE C | DIST_TRI_3 |
| ANGLE DE BATI | 7.05 | ANGLE DE BATI | 1.45 | | 0 |

CARNET DE VANNAGE

NUMERO DE VANNE
VBT_159

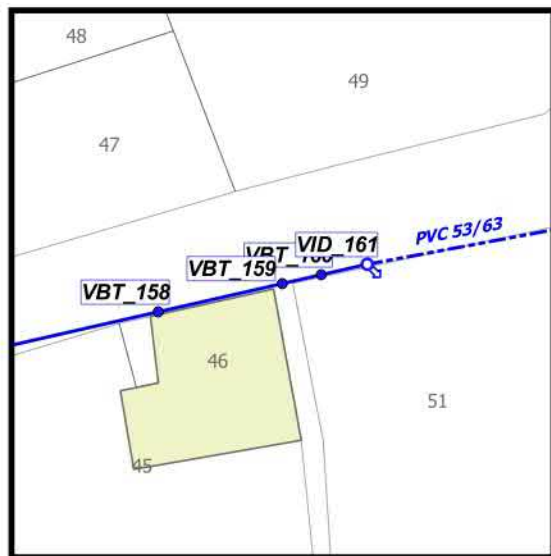
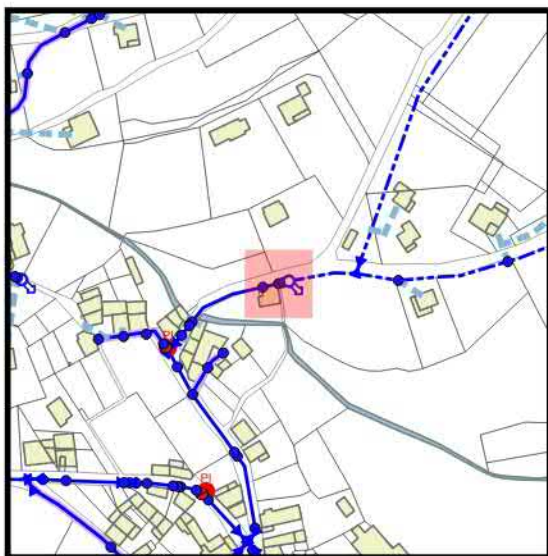
TYPE DE VANNE
VANNE DE BRANCHEMENT

Coordonnées L93 -CC45

| | |
|------------|------------|
| EST | NORD |
| 1826808.05 | 4204143.83 |

| | | | |
|---------------|---------------|-------------|--------------|
| LOCALISATION | ETAT_VANNE | VISIBLE | MANOEUVRABLE |
| BORD DE ROUTE | VANNE OUVERTE | SOUS ENROBE | OUI |

LIEU-DIT
CHAMP LA CROIX



| | | | | | |
|---------------|------------|---------------|------------|----------|------------|
| REPÈRE A | DISTANCE A | REPÈRE B | DISTANCE B | REPÈRE C | DIST_TRI_3 |
| ANGLE DE BATI | 9.85 | ANGLE DE BATI | 1.85 | | 0 |

CARNET DE VANNAGE

NUMERO DE VANNE
VBT_160

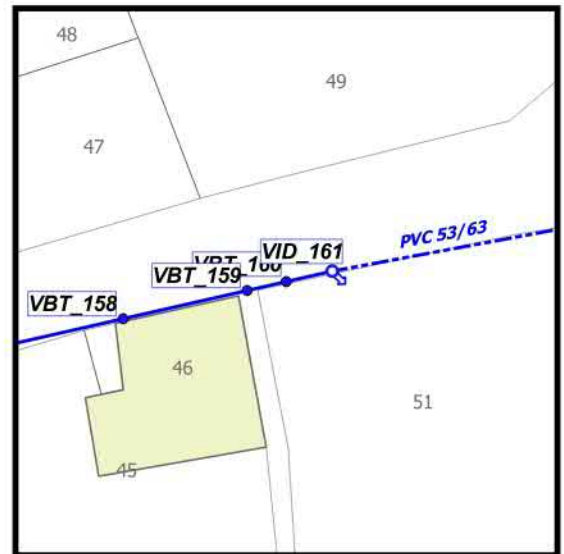
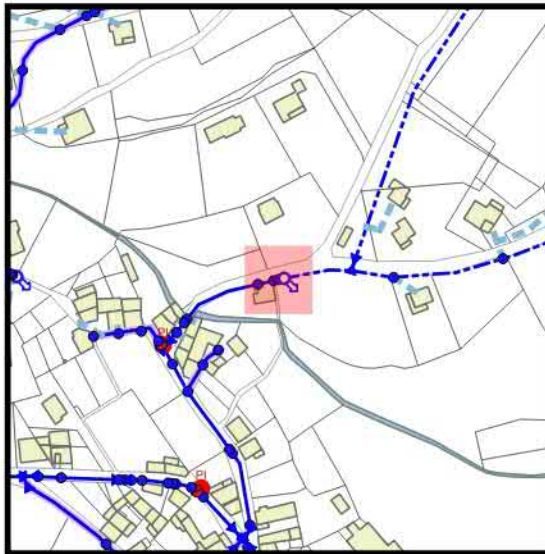
TYPE DE VANNE
VANNE DE BRANCHEMENT

Coordonnées L93 -CC45

| | |
|------------|------------|
| EST | NORD |
| 1826810.61 | 4204144.41 |

| | | | |
|--------------|---------------|-------------|--------------|
| LOCALISATION | ETAT_VANNE | VISIBLE | MANOEUVRABLE |
| VOIRIE | VANNE OUVERTE | SOUS ENROBE | OUI |

LIEU-DIT
CHAMP LA CROIX



| | | | | | |
|----------|------------|---------------|------------|----------|------------|
| REPERE A | DISTANCE A | REPERE B | DISTANCE B | REPERE C | DIST_TRI_3 |
| VANNE | 0.65 | ANGLE DE BATI | 2.5 | | 0 |

CARNET DE VANNAGE

NUMERO DE VANNE
VID_161

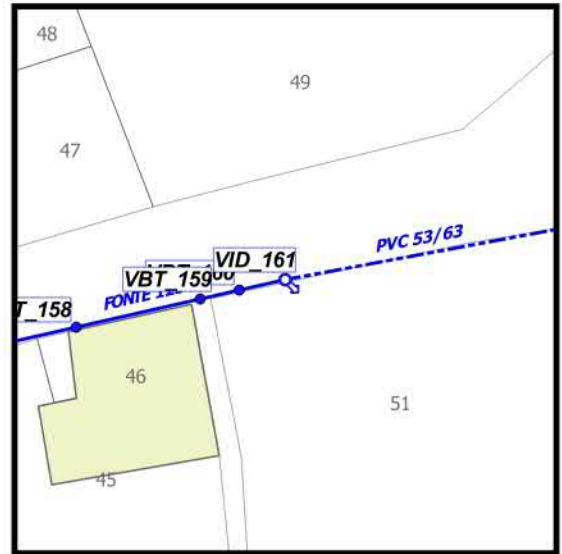
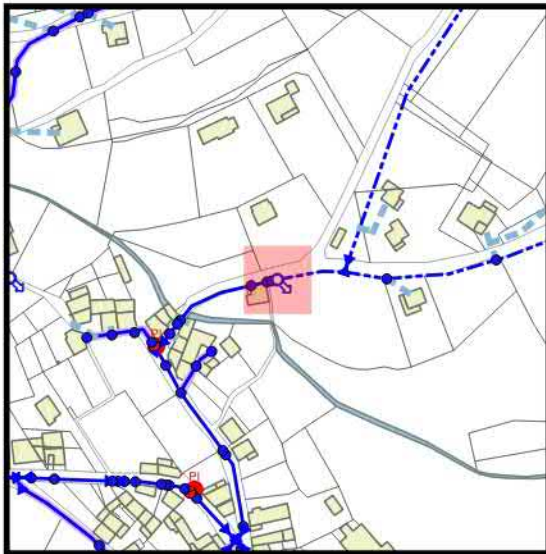
TYPE DE VANNE
VANNE DE VIDANGE

Coordonnées L93 -CC45

| | |
|------------|-----------|
| EST | NORD |
| 1826813.63 | 4204145.1 |

| | | | |
|--------------|-------------|-------------|--------------|
| LOCALISATION | ETAT_VANNE | VISIBLE | MANOEUVRABLE |
| VOIRIE | VANNE FERME | SOUS ENROBE | OUI |

LIEU-DIT
CHAMP LA CROIX



| | | | | | |
|---------------|------------|----------|------------|----------|------------|
| REPERE A | DISTANCE A | REPERE B | DISTANCE B | REPERE C | DIST_TRI_3 |
| ANGLE DE BATI | 3.85 | VANNE | 1.6 | | 0 |

CARNET DE VANNAGE

NUMERO DE VANNE
VS_162

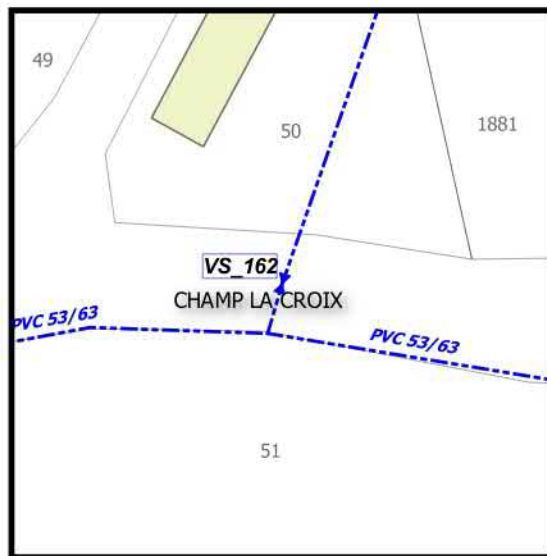
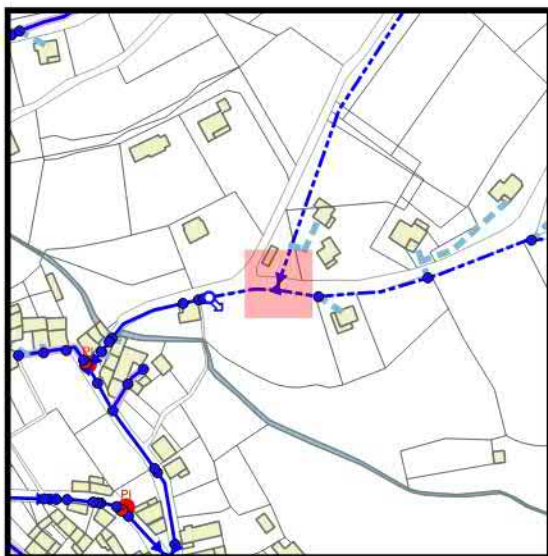
TYPE DE VANNE
VANNE DE SECTIONNEMENT

Coordonnées L93 -CC45

| | |
|------------|------------|
| EST | NORD |
| 1826849.97 | 4204152.37 |

| | | | |
|--------------|---------------|-------------|--------------|
| LOCALISATION | ETAT_VANNE | VISIBLE | MANOEUVRABLE |
| VOIRIE | VANNE OUVERTE | SOUS ENROBE | OUI |

LIEU-DIT
CHAMP LA CROIX



| | | | | | |
|----------|------------|----------|------------|----------|------------|
| REPERE A | DISTANCE A | REPERE B | DISTANCE B | REPERE C | DIST_TRI_3 |
| POTEAU | 8.15 | POTEAU | 9.9 | | 0 |

CARNET DE VANNAGE

NUMERO DE VANNE
VBT_163

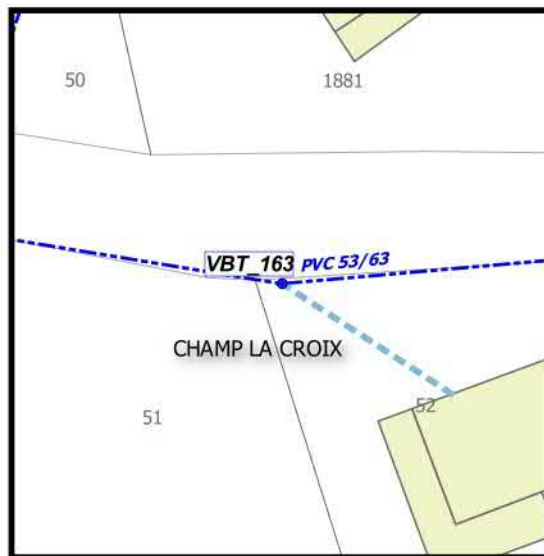
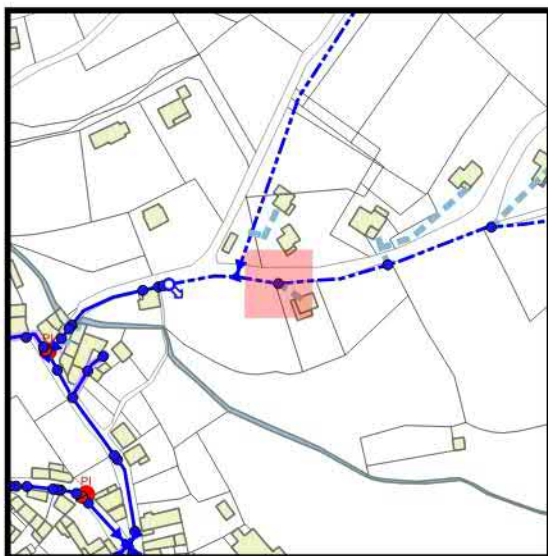
TYPE DE VANNE
VANNE DE BRANCHEMENT

Coordonnées L93 -CC45

| | |
|------------|------------|
| EST | NORD |
| 1826871.01 | 4204145.52 |

| | | | |
|--------------|---------------|------------|-------------|
| LOCALISATION | ETAT_VANNE | VISIBLE | MANOEVRABLE |
| VOIRIE | VANNE OUVERTE | SOUS TERRE | OUI |

LIEU-DIT
CHAMP LA CROIX



| | | | | | |
|-------------------|------------|----------------|------------|----------|------------|
| REPERE A | DISTANCE A | REPERE B | DISTANCE B | REPERE C | DIST_TRI_3 |
| BOITE AUX LETTRES | 1.2 | POTEAU TELECOM | 7.25 | | 0 |

CARNET DE VANNAGE

NUMERO DE VANNE
VBT_164

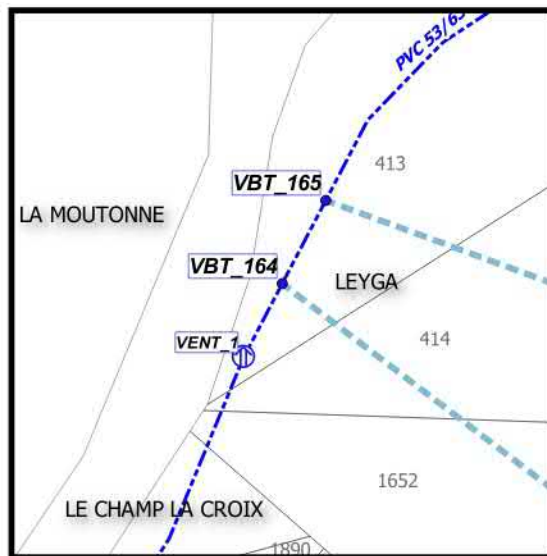
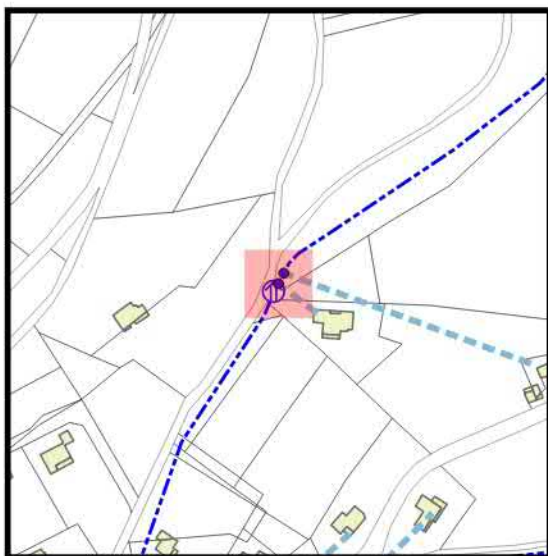
TYPE DE VANNE
VANNE DE BRANCHEMENT

Coordonnées L93 -CC45

| | |
|------------|------------|
| EST | NORD |
| 1826932.57 | 4204326.63 |

| | | | |
|---------------|---------------|---------|--------------|
| LOCALISATION | ETAT_VANNE | VISIBLE | MANOEUVRABLE |
| BORD DE ROUTE | VANNE OUVERTE | VISIBLE | OUI |

LIEU-DIT
LEYGA



| | | | | | |
|----------|------------|----------------|------------|----------|------------|
| REPERE A | DISTANCE A | REPERE B | DISTANCE B | REPERE C | DIST_TRI_3 |
| REGARD | 0.95 | POTEAU TELECOM | 2.6 | | 0 |

CARNET DE VANNAGE

NUMERO DE VANNE
VBT_165

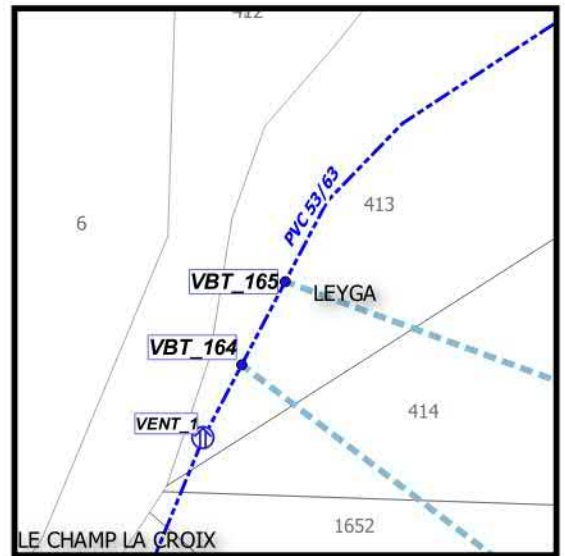
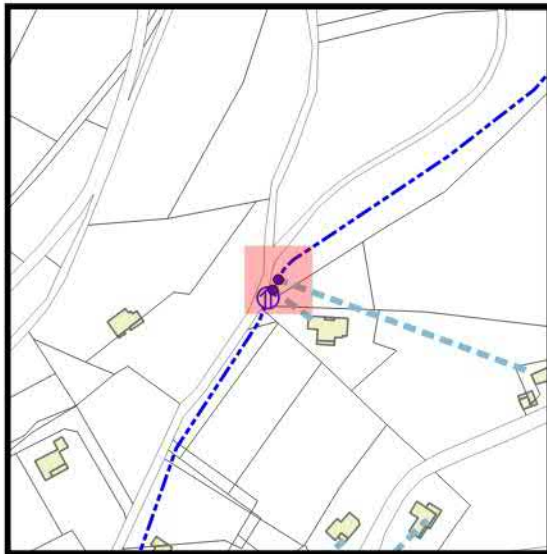
TYPE DE VANNE
VANNE DE BRANCHEMENT

Coordonnées L93 -CC45

| | |
|------------|------------|
| EST | NORD |
| 1826935.42 | 4204332.08 |

| | | | |
|---------------|---------------|---------|--------------|
| LOCALISATION | ETAT_VANNE | VISIBLE | MANOEUVRABLE |
| BORD DE ROUTE | VANNE OUVERTE | VISIBLE | OUI |

LIEU-DIT
LEYGA



| | | | | | |
|----------|------------|------------|------------|----------|------------|
| REPERE A | DISTANCE A | REPERE B | DISTANCE B | REPERE C | DIST_TRL_3 |
| REGARD | 3.9 | POTEAU EDF | 5.2 | | 0 |

CARNET DE VANNAGE

NUMERO DE VANNE
VBT_166

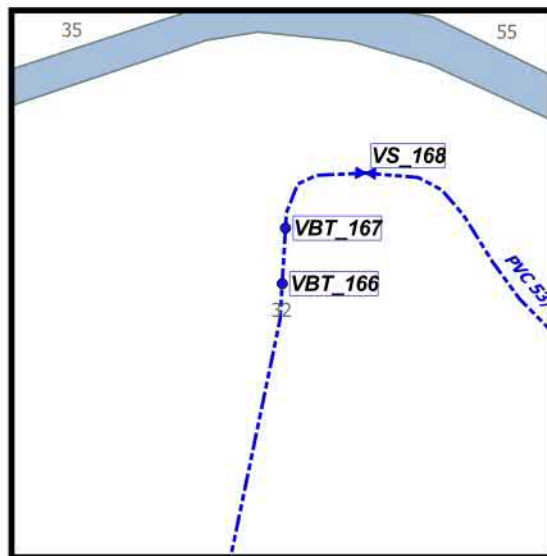
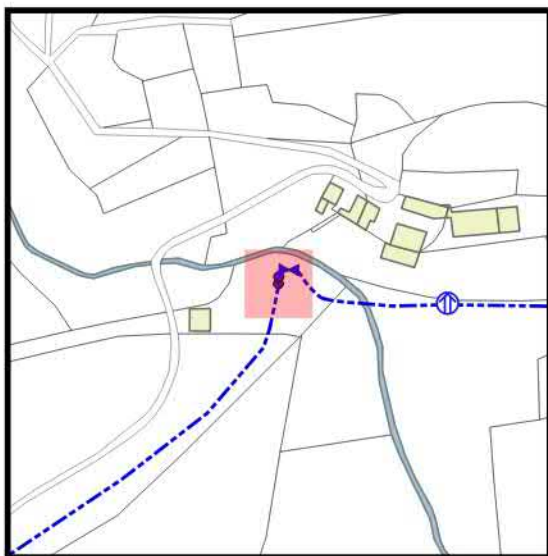
TYPE DE VANNE
VANNE DE BRANCHEMENT

Coordonnées L93 -CC45

| | |
|---------|------------|
| EST | NORD |
| 1827107 | 4204499.72 |

| | | | |
|--------------|---------------|---------|--------------|
| LOCALISATION | ETAT_VANNE | VISIBLE | MANOEUVRABLE |
| FRICHE | VANNE OUVERTE | VISIBLE | OUI |

LIEU-DIT
LA NAUTE



| | | | | | |
|----------|------------|----------|------------|----------|------------|
| REPERE A | DISTANCE A | REPERE B | DISTANCE B | REPERE C | DIST_TRI_3 |
| REGARD | 6.1 | VANNE | 1.05 | | 0 |

CARNET DE VANNAGE

NUMERO DE VANNE
VBT_167

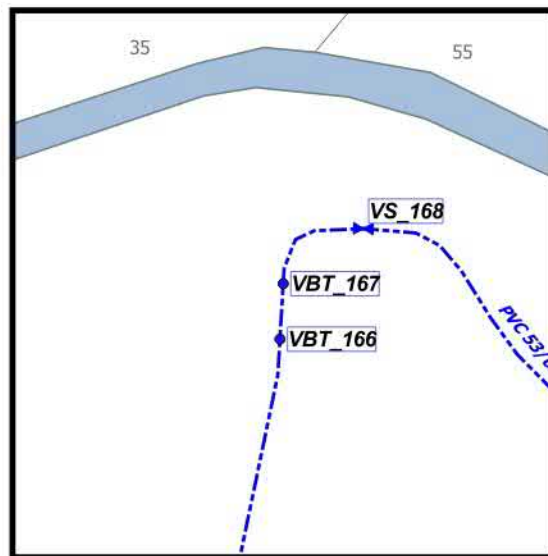
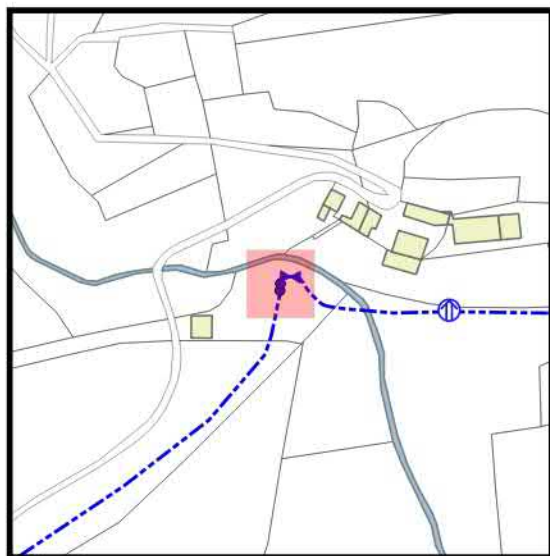
TYPE DE VANNE
VANNE DE BRANCHEMENT

Coordonnées L93 -CC45

| | |
|------------|------------|
| EST | NORD |
| 1827107.22 | 4204503.36 |

| | | | |
|--------------|---------------|---------|--------------|
| LOCALISATION | ETAT_VANNE | VISIBLE | MANOEUVRABLE |
| FRICHE | VANNE OUVERTE | VISIBLE | OUI |

LIEU-DIT
LA NAUTE



| | | | | | |
|----------|------------|----------|------------|----------|------------|
| REPÈRE A | DISTANCE A | REPÈRE B | DISTANCE B | REPÈRE C | DIST_TRI_3 |
| COMPTEUR | 5.95 | VANNE | 0.85 | | 0 |

CARNET DE VANNAGE

NUMERO DE VANNE
VS_168

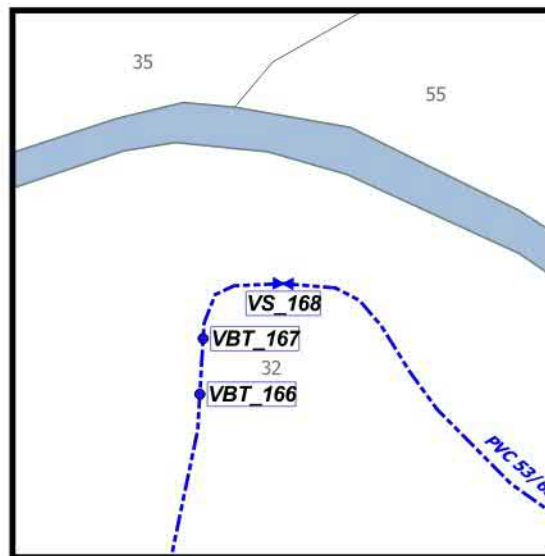
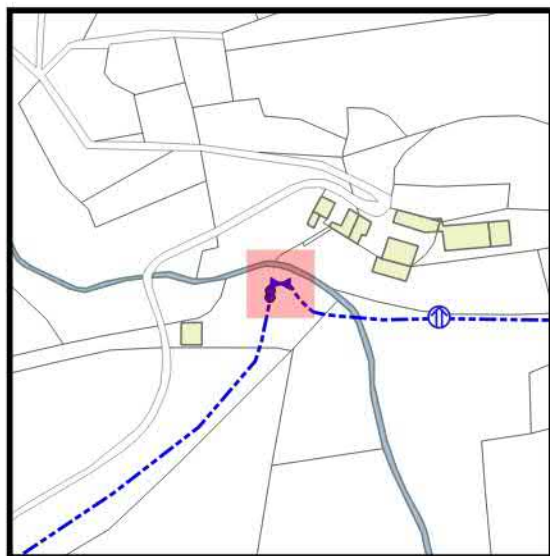
TYPE DE VANNE
VANNE DE SECTIONNEMENT

Coordonnées L93 -CC45

| | |
|------------|------------|
| EST | NORD |
| 1827112.47 | 4204506.96 |

| | | | |
|--------------|---------------|---------|--------------|
| LOCALISATION | ETAT_VANNE | VISIBLE | MANOEUVRABLE |
| FRICHE | VANNE OUVERTE | VISIBLE | OUI |

LIEU-DIT
LA NAUTE



| | | | | | |
|----------|------------|----------|------------|----------|------------|
| REPERE A | DISTANCE A | REPERE B | DISTANCE B | REPERE C | DIST_TRI_3 |
| POTEAU | 3.95 | ARBRE | 3.45 | | 0 |

CARNET DE VANNAGE

NUMERO DE VANNE
VBT_169

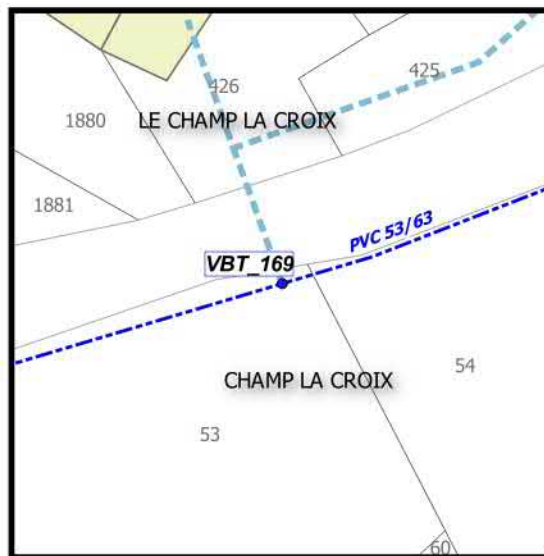
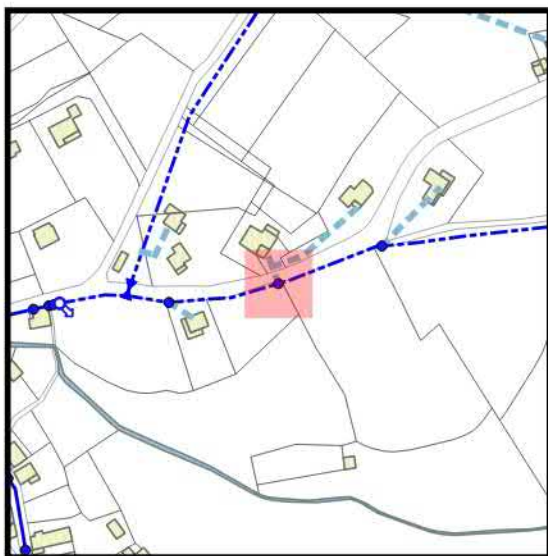
TYPE DE VANNE
VANNE DE BRANCHEMENT

Coordonnées L93 -CC45

| | |
|------------|------------|
| EST | NORD |
| 1826928.42 | 4204155.42 |

| | | | |
|---------------|---------------|---------|--------------|
| LOCALISATION | ETAT_VANNE | VISIBLE | MANOEUVRABLE |
| BORD DE ROUTE | VANNE OUVERTE | VISIBLE | OUI |

LIEU-DIT
CHAMP LA CROIX



| | | | | | |
|----------|------------|--------------|------------|----------|------------|
| REPÈRE A | DISTANCE A | REPÈRE B | DISTANCE B | REPÈRE C | DIST_TRL_3 |
| POTEAU | 4.55 | ANGLE DE MUR | 5.25 | | 0 |

CARNET DE VANNAGE

NUMERO DE VANNE
VBT_170

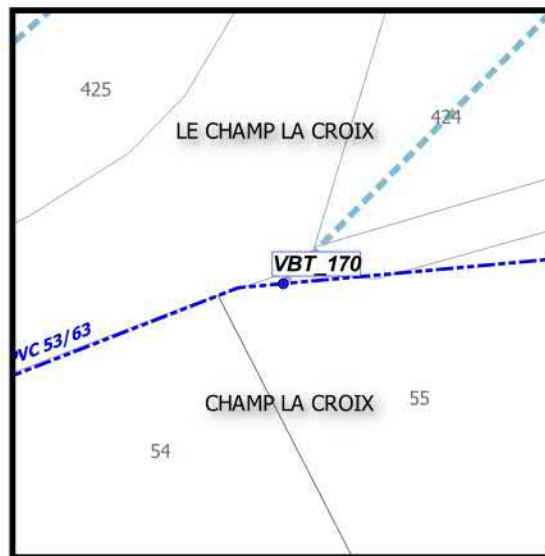
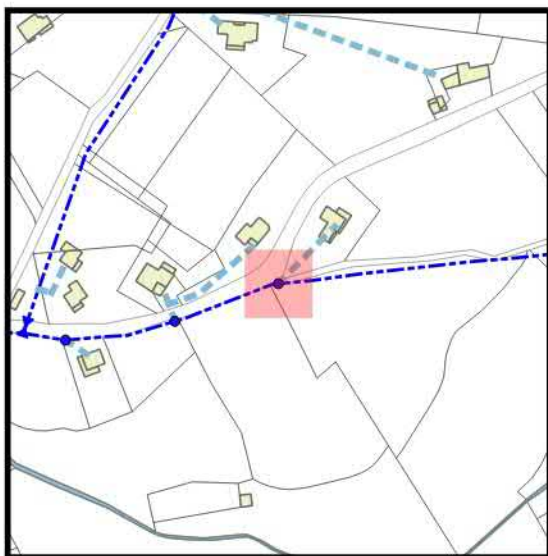
TYPE DE VANNE
VANNE DE BRANCHEMENT

Coordonnées L93 -CC45

| | |
|------------|------------|
| EST | NORD |
| 1826982.73 | 4204175.17 |

| | | | |
|---------------|---------------|---------|--------------|
| LOCALISATION | ETAT_VANNE | VISIBLE | MANOEUVRABLE |
| BORD DE ROUTE | VANNE OUVERTE | VISIBLE | OUI |

LIEU-DIT
CHAMP LA CROIX



| | | | | | |
|----------|------------|----------|------------|----------|------------|
| REPERE A | DISTANCE A | REPERE B | DISTANCE B | REPERE C | DIST_TRI_3 |
| CLOTURE | 0.55 | ARBRE | 5.1 | | 0 |

CARNET DE VANNAGE

NUMERO DE VANNE
VBT_171

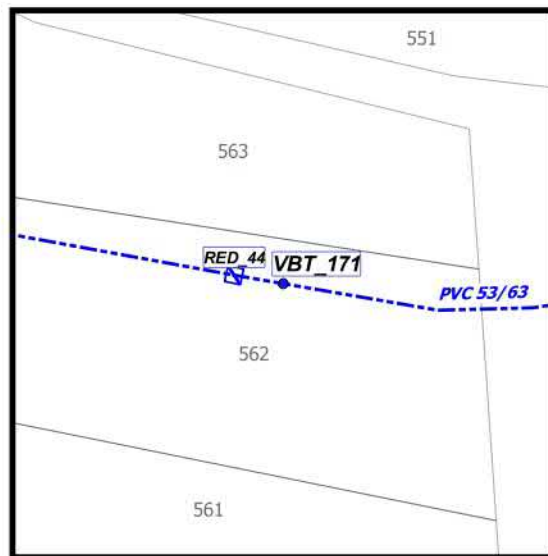
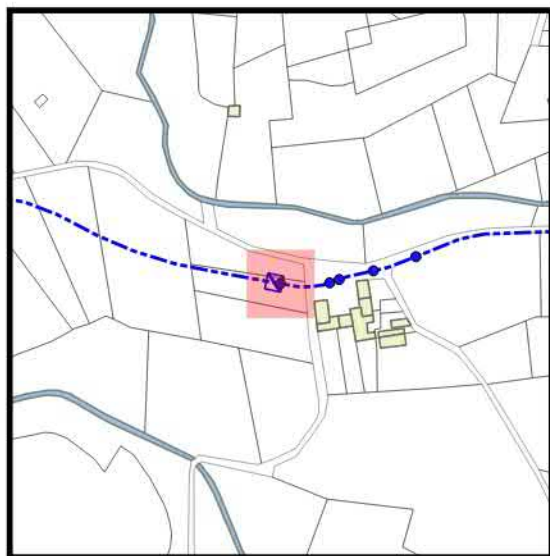
TYPE DE VANNE
VANNE DE BRANCHEMENT

Coordonnées L93 -CC45

| | |
|------------|------------|
| EST | NORD |
| 1827283.35 | 4204145.13 |

| | | | |
|--------------|---------------|---------|--------------|
| LOCALISATION | ETAT_VANNE | VISIBLE | MANOEUVRABLE |
| CHAMP | VANNE OUVERTE | VISIBLE | OUI |

LIEU-DIT
COLLAGES HAUTES



| | | | | | |
|----------|------------|------------|------------|----------|------------|
| REPÈRE A | DISTANCE A | REPÈRE B | DISTANCE B | REPÈRE C | DIST_TRI_3 |
| REGARD | 2.25 | POTEAU EDF | 4.75 | | 0 |

CARNET DE VANNAGE

NUMERO DE VANNE
VBT_172

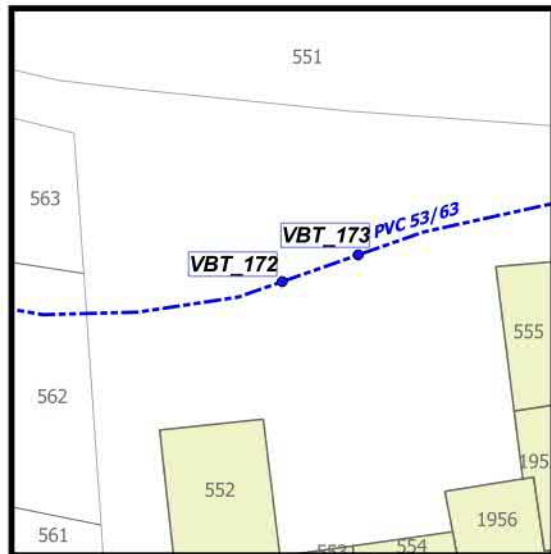
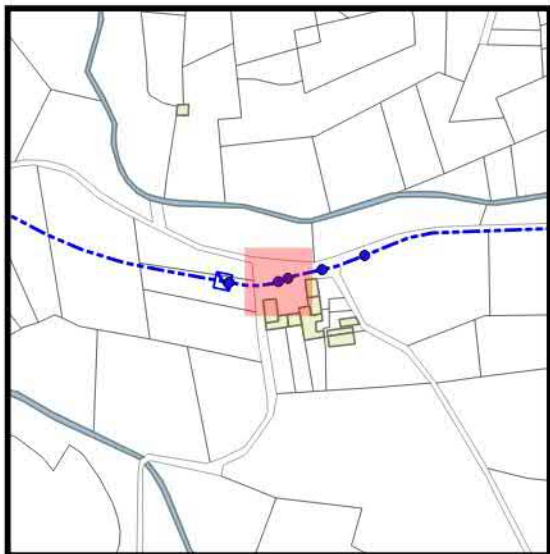
TYPE DE VANNE
VANNE DE BRANCHEMENT

Coordonnées L93 -CC45

| | |
|------------|------------|
| EST | NORD |
| 1827309.19 | 4204145.55 |

| | | | |
|--------------|---------------|---------|--------------|
| LOCALISATION | ETAT_VANNE | VISIBLE | MANOEUVRABLE |
| PRIVE | VANNE OUVERTE | VISIBLE | OUI |

LIEU-DIT
COLLAGES HAUTES



| | | | | | |
|---------------|------------|-------------|------------|----------|------------|
| REPERE A | DISTANCE A | REPERE B | DISTANCE B | REPERE C | DIST_TRI_3 |
| ANGLE DE BATI | 15 | ANGLE PORTE | 11.35 | | 0 |

CARNET DE VANNAGE

NUMERO DE VANNE
VBT_173

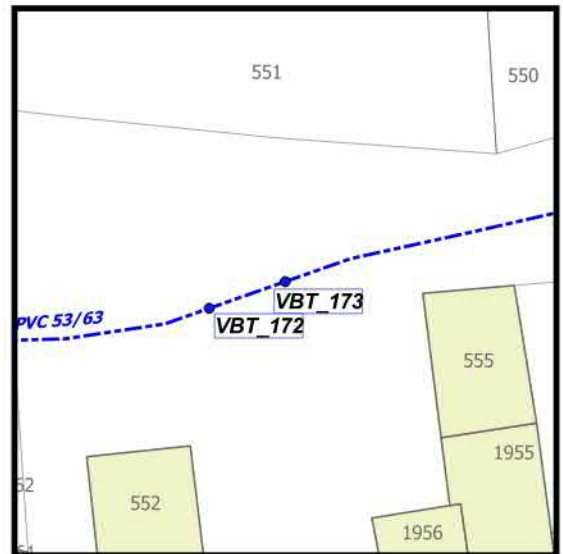
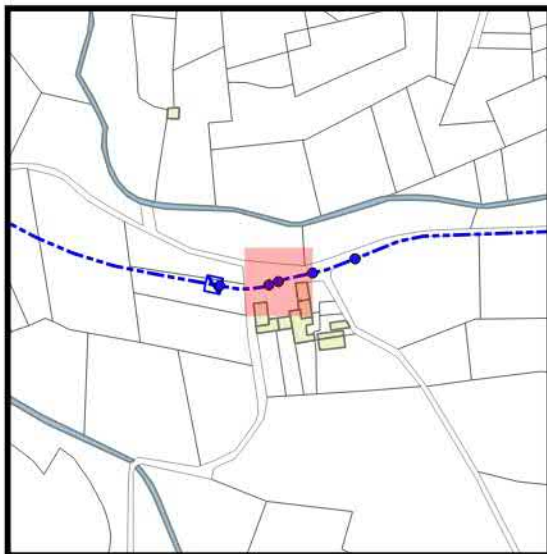
TYPE DE VANNE
VANNE DE BRANCHEMENT

Coordonnées L93 -CC45

| | |
|------------|-----------|
| EST | NORD |
| 1827314.18 | 4204147.3 |

| | | | |
|--------------|---------------|------------|-------------|
| LOCALISATION | ETAT_VANNE | VISIBLE | MANOEVRABLE |
| PRIVE | VANNE OUVERTE | SOUS TERRE | OUI |

LIEU-DIT
COLLAGES HAUTES



| | | | | | |
|---------------|------------|----------|------------|----------|------------|
| REPERE A | DISTANCE A | REPERE B | DISTANCE B | REPERE C | DIST_TRI_3 |
| ANGLE DE BATI | 9.5 | VANNE | 1.7 | | 0 |

CARNET DE VANNAGE

NUMERO DE VANNE
VBT_174

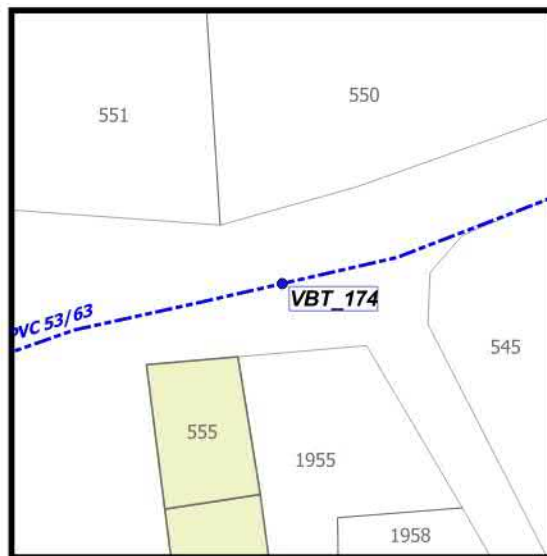
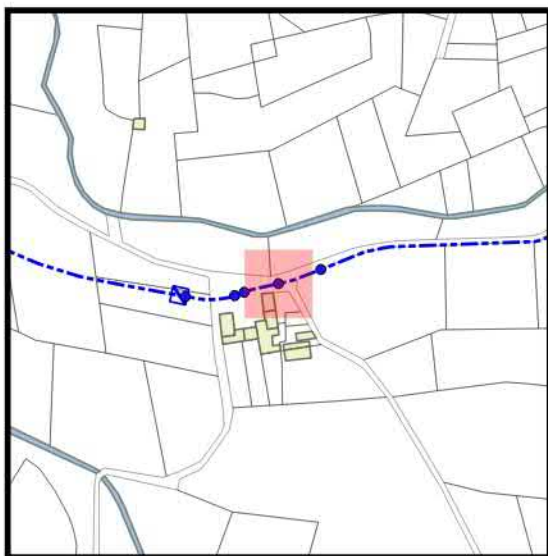
TYPE DE VANNE
VANNE DE BRANCHEMENT

Coordonnées L93 -CC45

| | |
|-----------|------------|
| EST | NORD |
| 1827332.1 | 4204151.85 |

| | | | |
|---------------|---------------|---------|--------------|
| LOCALISATION | ETAT_VANNE | VISIBLE | MANOEUVRABLE |
| BORD DE ROUTE | VANNE OUVERTE | VISIBLE | OUI |

LIEU-DIT
COLLAGES HAUTES



| | | | | | |
|------------|------------|---------------|------------|----------|------------|
| REPÈRE A | DISTANCE A | REPÈRE B | DISTANCE B | REPÈRE C | DIST_TRI_3 |
| POTEAU EDF | 5.85 | ANGLE DE BATI | 8.2 | | 0 |

CARNET DE VANNAGE

NUMERO DE VANNE

VBT_175

TYPE DE VANNE

VANNE DE BRANCHEMENT


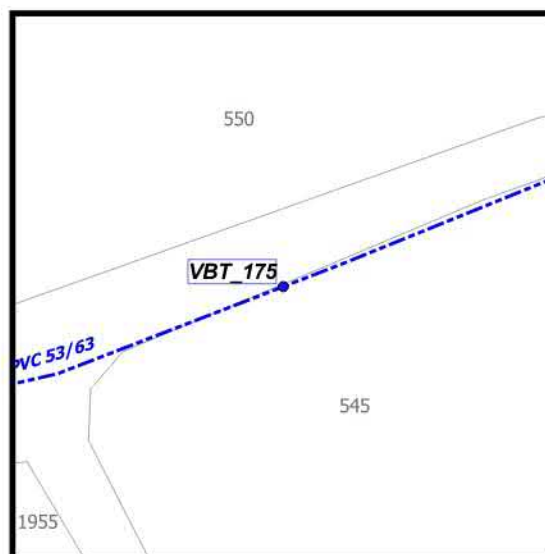
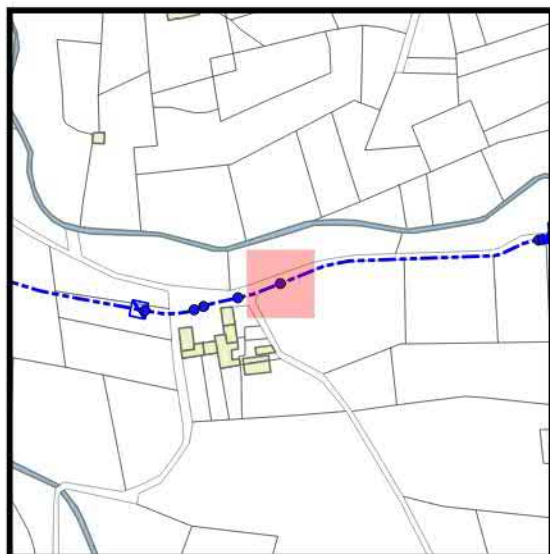
Coordonnées L93 -CC45

| | |
|------------|------------|
| EST | NORD |
| 1827354.42 | 4204159.27 |

| | | | |
|---------------|---------------|------------|--------------|
| LOCALISATION | ETAT_VANNE | VISIBLE | MANOEUVRABLE |
| BORD DE ROUTE | VANNE OUVERTE | SOUS TERRE | OUI |

LIEU-DIT

COLLANGES HAUTES



| | | | | | |
|------------|------------|---------------|------------|----------|------------|
| REPERE A | DISTANCE A | REPERE B | DISTANCE B | REPERE C | DIST_TRI_3 |
| POTEAU EDF | 11.3 | BORD DE ROUTE | 0.55 | | 0 |

CARNET DE VANNAGE

NUMERO DE VANNE
VBT_176

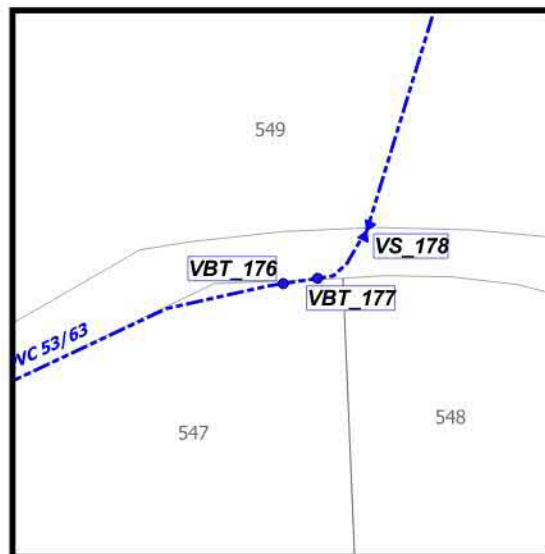
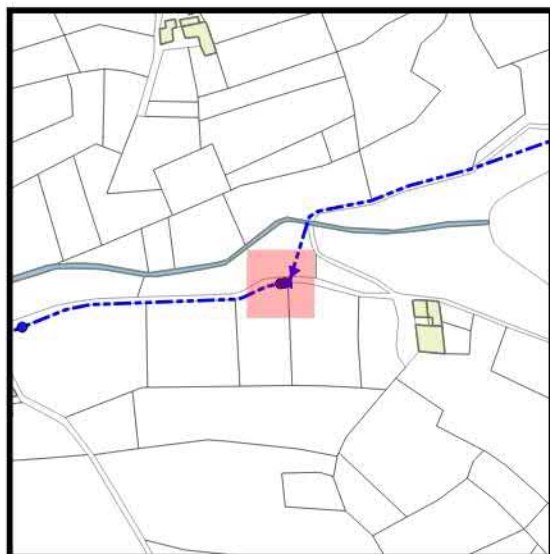
TYPE DE VANNE
VANNE DE BRANCHEMENT

Coordonnées L93 -CC45

| | |
|------------|------------|
| EST | NORD |
| 1827489.84 | 4204182.12 |

| | | | |
|---------------|---------------|---------|--------------|
| LOCALISATION | ETAT_VANNE | VISIBLE | MANOEUVRABLE |
| BORD DE ROUTE | VANNE OUVERTE | VISIBLE | OUI |

LIEU-DIT
COLLANGES HAUTES



| | | | | | |
|------------|------------|---------------|------------|----------|------------|
| REPERE A | DISTANCE A | REPERE B | DISTANCE B | REPERE C | DIST_TRI_3 |
| POTEAU EDF | 15.35 | BORD DE ROUTE | 0.3 | | 0 |

CARNET DE VANNAGE

NUMERO DE VANNE
VBT_177

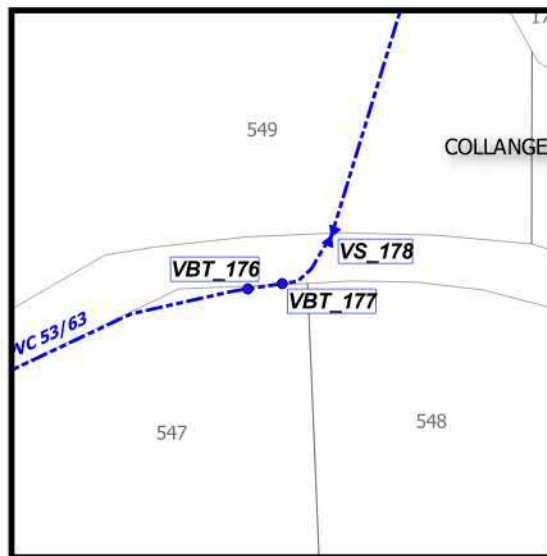
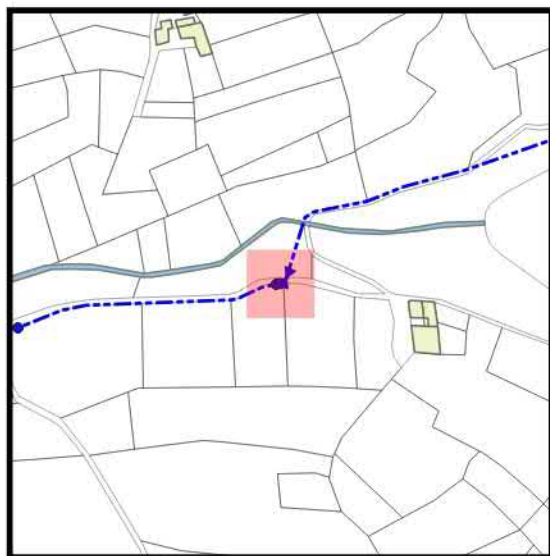
TYPE DE VANNE
VANNE DE BRANCHEMENT

Coordonnées L93 -CC45

| | |
|-----------|------------|
| EST | NORD |
| 1827492.1 | 4204182.46 |

| | | | |
|---------------|---------------|------------|--------------|
| LOCALISATION | ETAT_VANNE | VISIBLE | MANOEUVRABLE |
| BORD DE ROUTE | VANNE OUVERTE | SOUS TERRE | OUI |

LIEU-DIT
COLLANGES HAUTES



| | | | | | |
|------------|------------|----------|------------|----------|------------|
| REPERE A | DISTANCE A | REPERE B | DISTANCE B | REPERE C | DIST_TRL_3 |
| POTEAU EDF | 15 | VANNE | 4.65 | | 0 |

CARNET DE VANNAGE

NUMERO DE VANNE
VS_178

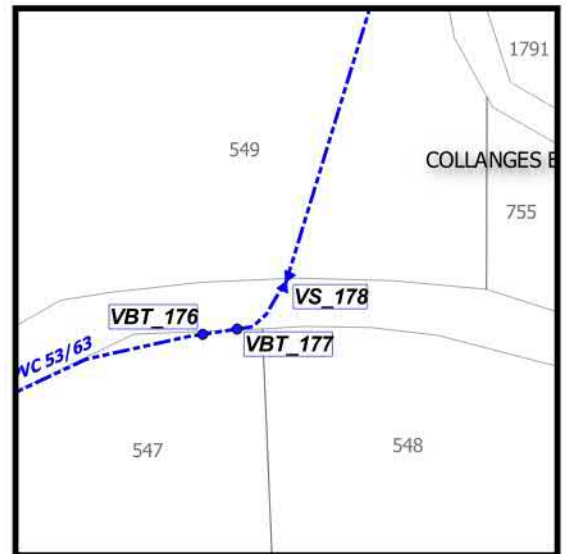
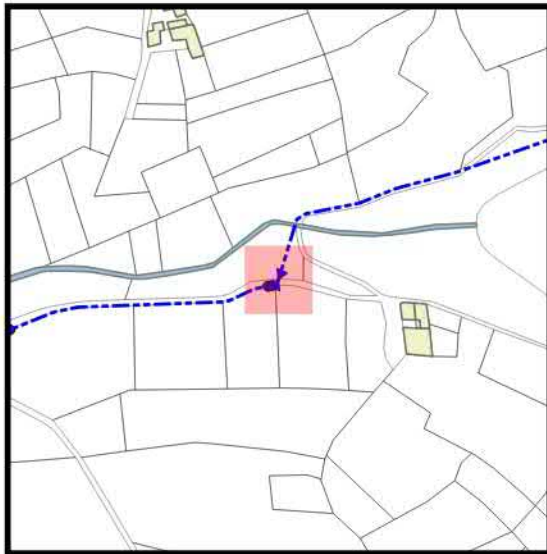
TYPE DE VANNE
VANNE DE SECTIONNEMENT

Coordonnées L93 -CC45

| | |
|------------|------------|
| EST | NORD |
| 1827495.32 | 4204185.57 |

| | | | |
|--------------|---------------|---------|-------------|
| LOCALISATION | ETAT_VANNE | VISIBLE | MANOEVRABLE |
| VOIRIE | VANNE OUVERTE | VISIBLE | OUI |

LIEU-DIT
COLLANGES HAUTES



| | | | | | |
|----------|------------|---------------|------------|----------|------------|
| REPÈRE A | DISTANCE A | REPÈRE B | DISTANCE B | REPÈRE C | DIST_TRL_3 |
| CLOTURE | 1 | BORD DE ROUTE | 1 | VANNE | 4.65 |

CARNET DE VANNAGE

NUMERO DE VANNE
VBT_179


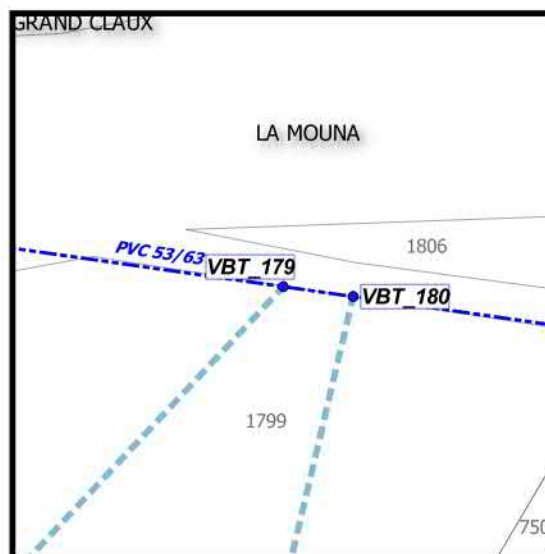
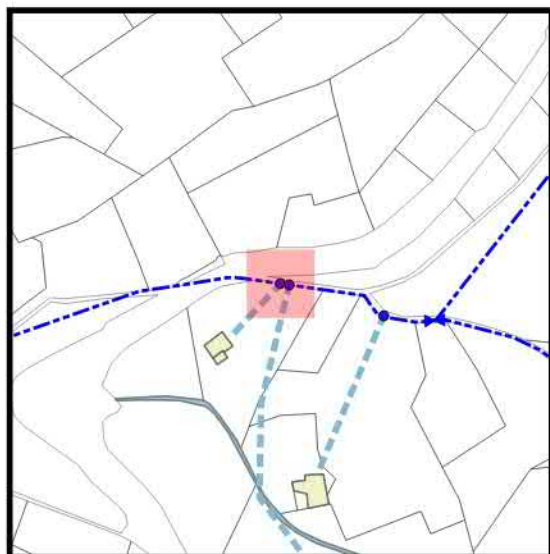
TYPE DE VANNE
VANNE DE BRANCHEMENT

Coordonnées L93 -CC45

| | |
|------------|------------|
| EST | NORD |
| 1827741.14 | 4204273.44 |

| | | | |
|--------------|---------------|---------|--------------|
| LOCALISATION | ETAT_VANNE | VISIBLE | MANOEUVRABLE |
| PRIVE | VANNE OUVERTE | VISIBLE | OUI |

LIEU-DIT
BOUCHILLON



| | | | | | |
|---------------|------------|----------|------------|----------|------------|
| REPÈRE A | DISTANCE A | REPÈRE B | DISTANCE B | REPÈRE C | DIST_TRI_3 |
| BORD DE ROUTE | 2.8 | | 0 | | 0 |

CARNET DE VANNAGE

NUMERO DE VANNE
VBT_180


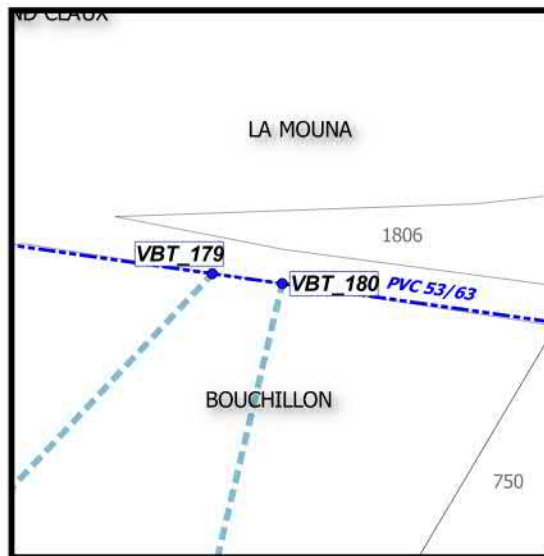
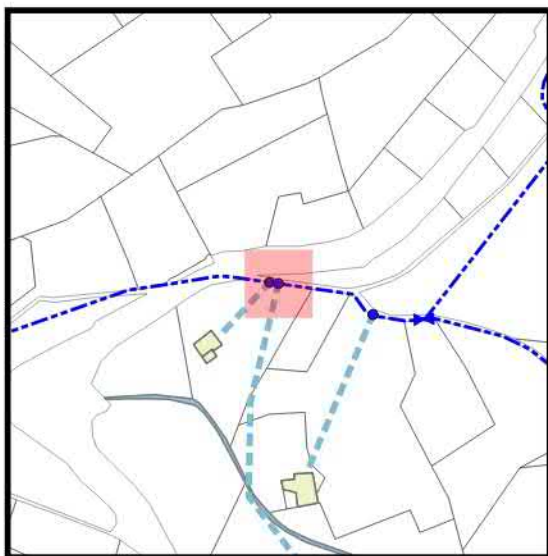
TYPE DE VANNE
VANNE DE BRANCHEMENT

Coordonnées L93 -CC45

| | |
|------------|------------|
| EST | NORD |
| 1827745.72 | 4204272.78 |

| | | | |
|--------------|---------------|---------|--------------|
| LOCALISATION | ETAT_VANNE | VISIBLE | MANOEUVRABLE |
| PRIVE | VANNE OUVERTE | VISIBLE | OUI |

LIEU-DIT
BOUCHILLON



| | | | | | |
|----------|------------|----------|------------|----------|------------|
| REPERE A | DISTANCE A | REPERE B | DISTANCE B | REPERE C | DIST_TRI_3 |
|----------|------------|----------|------------|----------|------------|

CARNET DE VANNAGE

NUMERO DE VANNE
VID_181

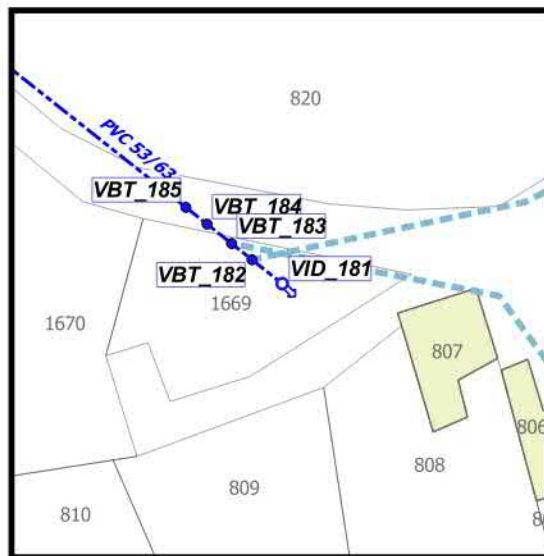
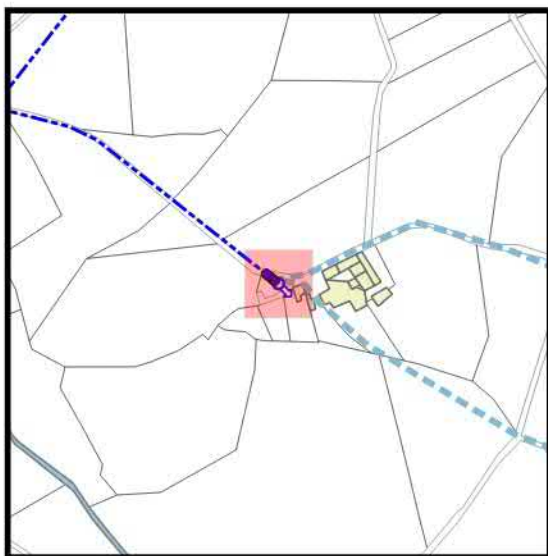
TYPE DE VANNE
VANNE DE VIDANGE

Coordonnées L93 -CC45

| | |
|------------|------------|
| EST | NORD |
| 1827972.93 | 4204162.97 |

| | | | |
|--------------|-------------|---------|-------------|
| LOCALISATION | ETAT_VANNE | VISIBLE | MANOEVRABLE |
| PRIVE | VANNE FERME | VISIBLE | OUI |

LIEU-DIT
FAI



| | | | | | |
|----------|------------|----------|------------|----------|------------|
| REPERE A | DISTANCE A | REPERE B | DISTANCE B | REPERE C | DIST_TRI_3 |
| | 0 | | 0 | | 0 |

CARNET DE VANNAGE

NUMERO DE VANNE
VBT_182

TYPE DE VANNE
VANNE DE BRANCHEMENT

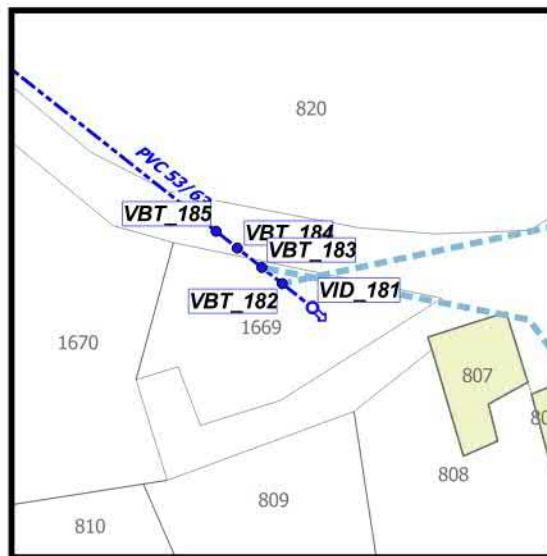
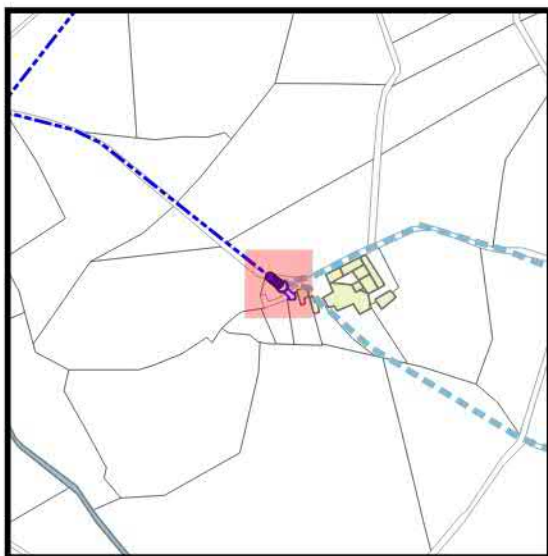
Coordonnées L93 -CC45

| | |
|------------|------------|
| EST | NORD |
| 1827970.94 | 4204164.54 |

| LOCALISATION | ETAT_VANNE | VISIBLE | MANOEVRABLE |
|--------------|---------------|------------|-------------|
| PRIVE | VANNE OUVERTE | SOUS TERRE | OUI |

LIEU-DIT

FAI



| | | | | | |
|----------|------------|----------|------------|----------|------------|
| REPERE A | DISTANCE A | REPERE B | DISTANCE B | REPERE C | DIST_TRI_3 |
|----------|------------|----------|------------|----------|------------|

CARNET DE VANNAGE

NUMERO DE VANNE
VBT_183

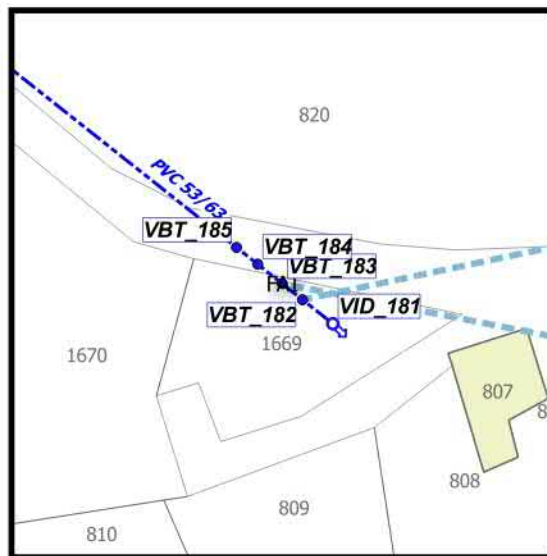
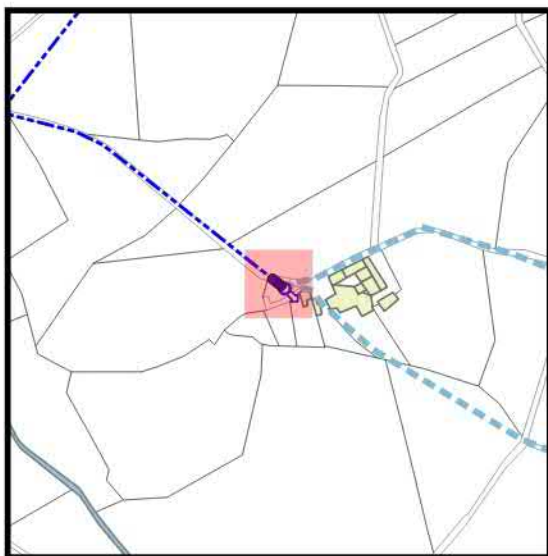
TYPE DE VANNE
VANNE DE BRANCHEMENT

Coordonnées L93 -CC45

| | |
|------------|-----------|
| EST | NORD |
| 1827969.61 | 4204165.6 |

| LOCALISATION | ETAT_VANNE | VISIBLE | MANOEVRABLE |
|--------------|---------------|------------|-------------|
| PRIVE | VANNE OUVERTE | SOUS TERRE | OUI |

LIEU-DIT
FAI



| | | | | | |
|----------|------------|----------|------------|----------|------------|
| REPERE A | DISTANCE A | REPERE B | DISTANCE B | REPERE C | DIST_TRI_3 |
|----------|------------|----------|------------|----------|------------|

CARNET DE VANNAGE

NUMERO DE VANNE
VBT_184

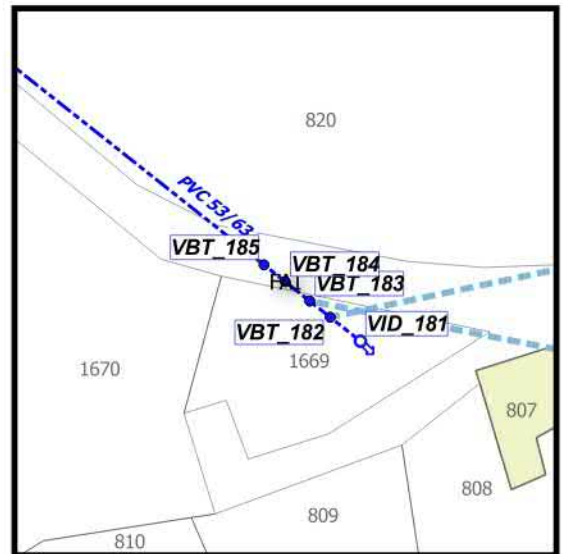
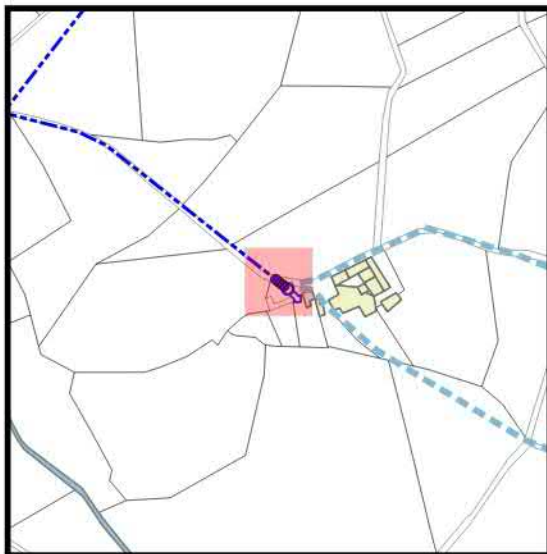
TYPE DE VANNE
VANNE DE BRANCHEMENT

Coordonnées L93 -CC45

| | |
|---------|------------|
| EST | NORD |
| 1827968 | 4204166.87 |

| LOCALISATION | ETAT_VANNE | VISIBLE | MANOEVRABLE |
|--------------|---------------|------------|-------------|
| PRIVE | VANNE OUVERTE | SOUS TERRE | OUI |

LIEU-DIT
FAI



| | | | | | |
|----------|------------|----------|------------|----------|------------|
| REPERE A | DISTANCE A | REPERE B | DISTANCE B | REPERE C | DIST_TRI_3 |
|----------|------------|----------|------------|----------|------------|

CARNET DE VANNAGE

NUMERO DE VANNE
VBT_185

TYPE DE VANNE
VANNE DE BRANCHEMENT

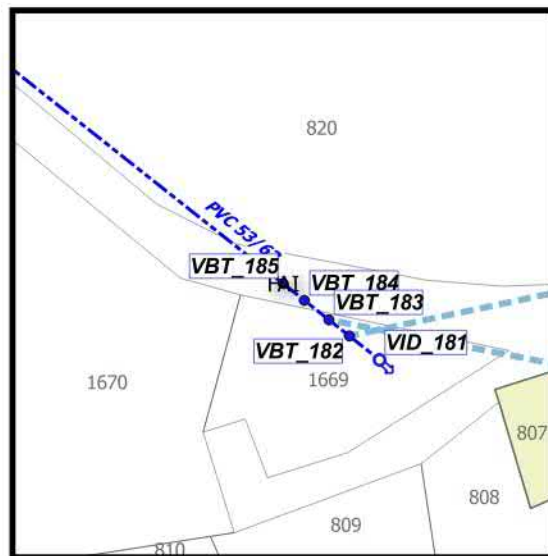
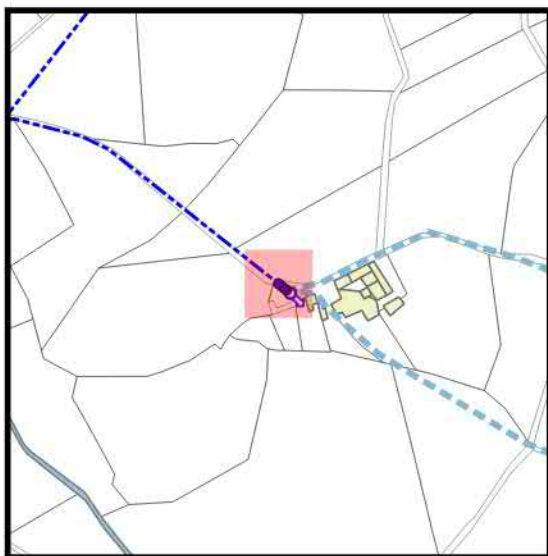
Coordonnées L93 -CC45

| | |
|------------|------------|
| EST | NORD |
| 1827966.61 | 4204167.97 |

| LOCALISATION | ETAT_VANNE | VISIBLE | MANOEVRABLE |
|--------------|---------------|------------|-------------|
| PRIVE | VANNE OUVERTE | SOUS TERRE | OUI |

LIEU-DIT

FAI



| | | | | | |
|----------|------------|----------|------------|----------|------------|
| REPERE A | DISTANCE A | REPERE B | DISTANCE B | REPERE C | DIST_TRI_3 |
|----------|------------|----------|------------|----------|------------|

CARNET DE VANNAGE

NUMERO DE VANNE
VS_186


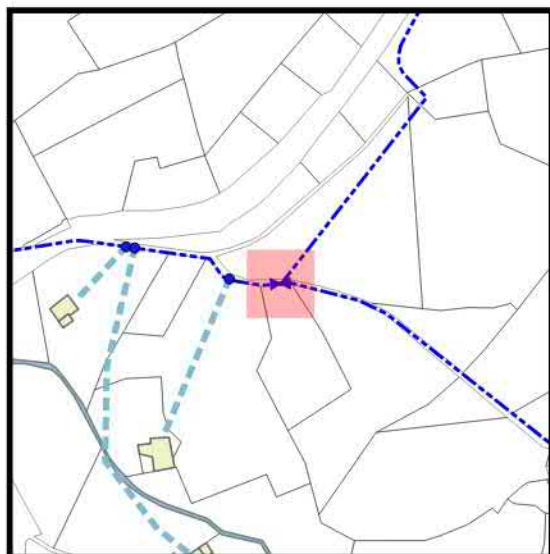
TYPE DE VANNE
VANNE DE SECTIONNEMENT

Coordonnées L93 -CC45

| | |
|-----------|------------|
| EST | NORD |
| 1827822.1 | 4204254.12 |

| LOCALISATION | ETAT_VANNE | VISIBLE | MANOEVRABLE |
|--------------|---------------|--------------|-------------|
| VOIRIE | VANNE OUVERTE | NON LOCALISE | OUI |

LIEU-DIT
FAI



| | | | | | |
|----------|------------|----------|------------|----------|------------|
| REPERE A | DISTANCE A | REPERE B | DISTANCE B | REPERE C | DIST_TRI_3 |
|----------|------------|----------|------------|----------|------------|

CARNET DE VANNAGE

NUMERO DE VANNE
VBT_187


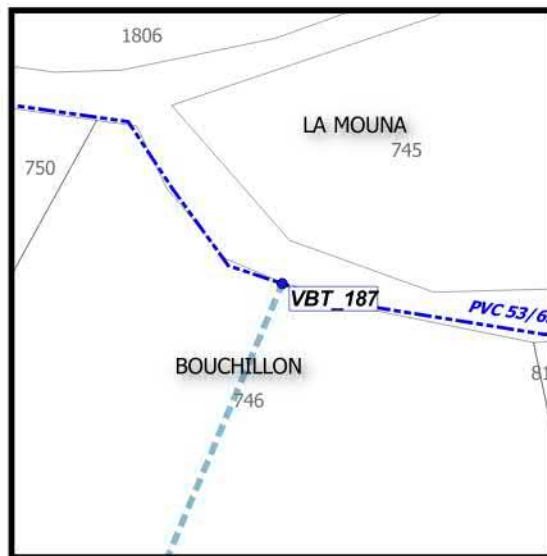
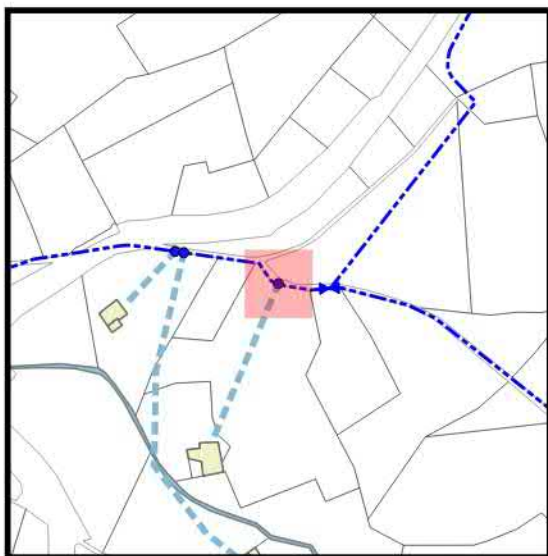
TYPE DE VANNE
VANNE DE BRANCHEMENT

Coordonnées L93 -CC45

| | |
|------------|------------|
| EST | NORD |
| 1827795.31 | 4204256.55 |

| | | | |
|---------------|---------------|---------|--------------|
| LOCALISATION | ETAT_VANNE | VISIBLE | MANOEUVRABLE |
| BORD DE ROUTE | VANNE OUVERTE | VISIBLE | OUI |

LIEU-DIT
BOUCHILLON



| | | | | | |
|----------|------------|----------|------------|----------|------------|
| REPÈRE A | DISTANCE A | REPÈRE B | DISTANCE B | REPÈRE C | DIST_TRL_3 |
| | 0 | | 0 | | 0 |

CARNET DE VANNAGE

NUMERO DE VANNE

VBT_188

TYPE DE VANNE

VANNE DE BRANCHEMENT

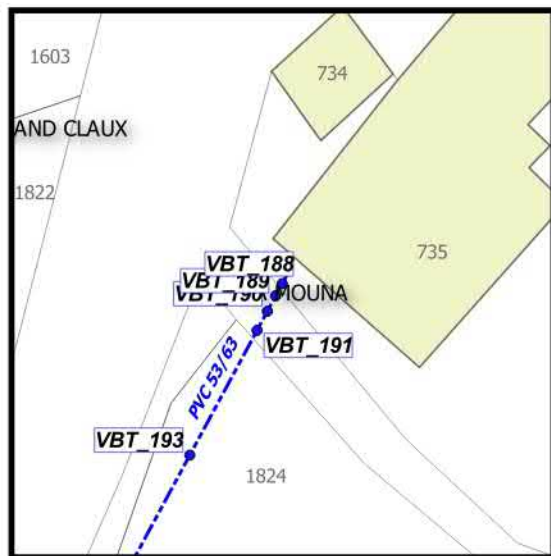
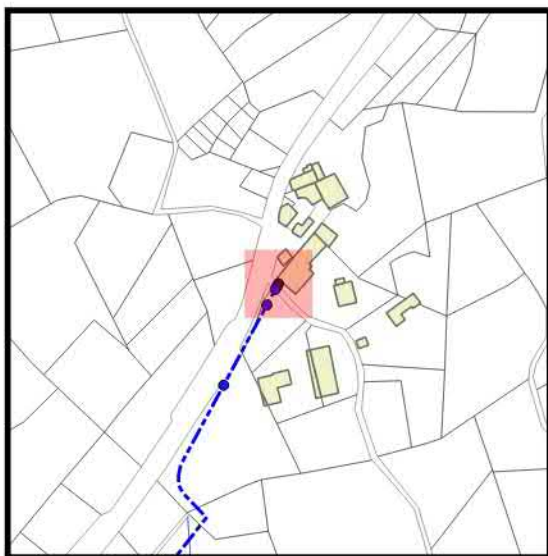
Coordonnées L93 -CC45

| | |
|------------|------------|
| EST | NORD |
| 1827936.53 | 4204474.44 |

| | | | |
|--------------|---------------|---------|-------------|
| LOCALISATION | ETAT_VANNE | VISIBLE | MANOEVRABLE |
| PRIVE | VANNE OUVERTE | VISIBLE | OUI |

LIEU-DIT

LA MOUNA



| | | | | | |
|----------|------------|---------------|------------|----------|------------|
| REPERE A | DISTANCE A | REPERE B | DISTANCE B | REPERE C | DIST_TRL_3 |
| COMPTEUR | 1.5 | BORD DE ROUTE | 1 | | 0 |

CARNET DE VANNAGE

NUMERO DE VANNE
VBT_189

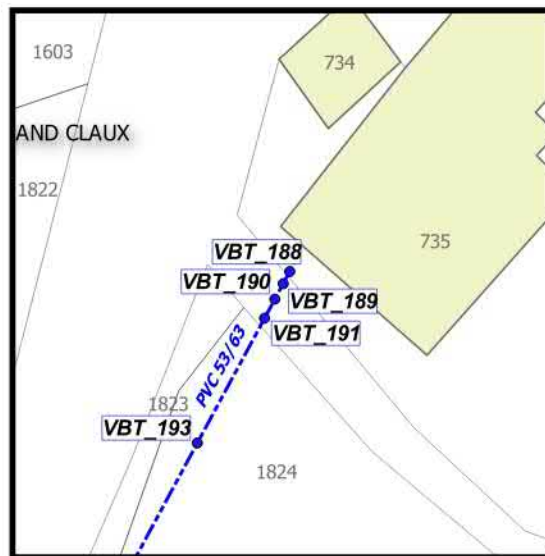
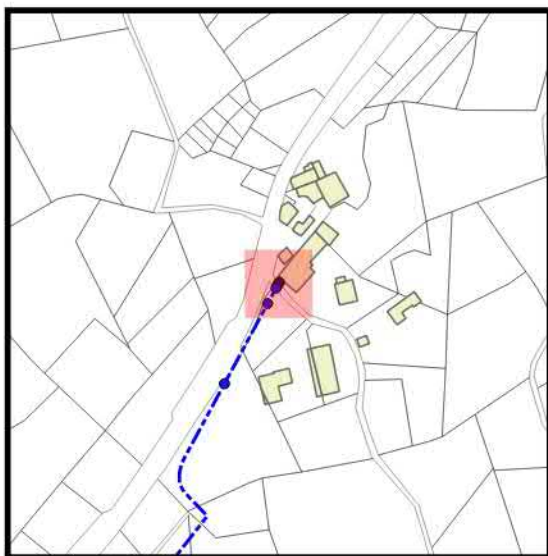
TYPE DE VANNE
VANNE DE BRANCHEMENT

Coordonnées L93 -CC45

| | |
|-----------|------------|
| EST | NORD |
| 1827936.1 | 4204473.65 |

| | | | |
|--------------|---------------|---------|-------------|
| LOCALISATION | ETAT_VANNE | VISIBLE | MANOEVRABLE |
| PRIVE | VANNE OUVERTE | VISIBLE | OUI |

LIEU-DIT
LA MOUNA



| | | | | | |
|----------|------------|----------|------------|----------|------------|
| REPERE A | DISTANCE A | REPERE B | DISTANCE B | REPERE C | DIST_TRI_3 |
|----------|------------|----------|------------|----------|------------|

CARNET DE VANNAGE

NUMERO DE VANNE
VBT_190

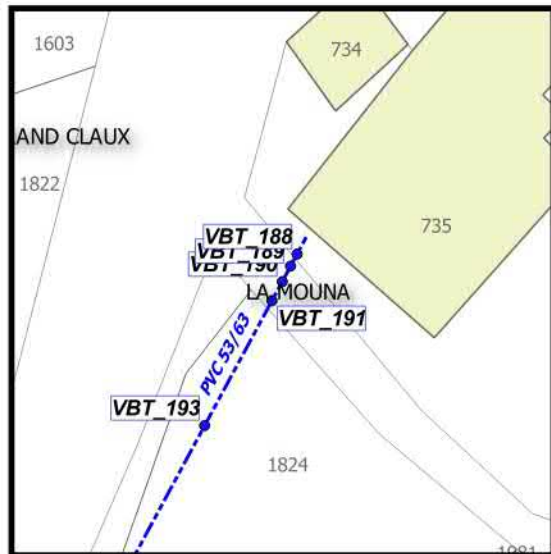
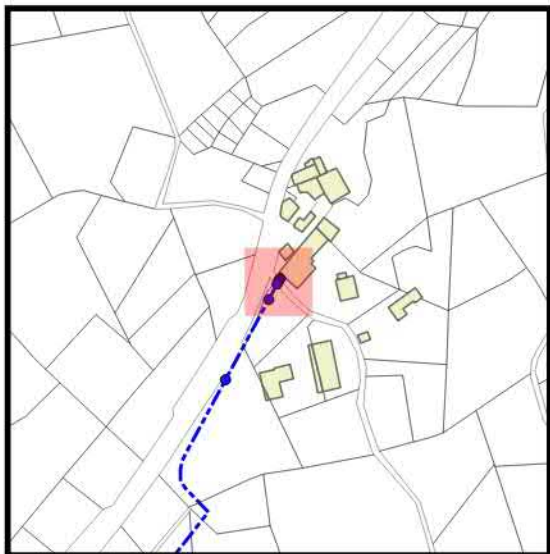
TYPE DE VANNE
VANNE DE BRANCHEMENT

Coordonnées L93 -CC45

| | |
|------------|------------|
| EST | NORD |
| 1827935.55 | 4204472.63 |

| | | | |
|--------------|---------------|---------|--------------|
| LOCALISATION | ETAT_VANNE | VISIBLE | MANOEUVRABLE |
| PRIVE | VANNE OUVERTE | VISIBLE | OUI |

LIEU-DIT
LA MOUNA



| | | | | | |
|----------|------------|----------|------------|----------|------------|
| REPERE A | DISTANCE A | REPERE B | DISTANCE B | REPERE C | DIST_TRI_3 |
|----------|------------|----------|------------|----------|------------|

CARNET DE VANNAGE

NUMERO DE VANNE
VBT_191

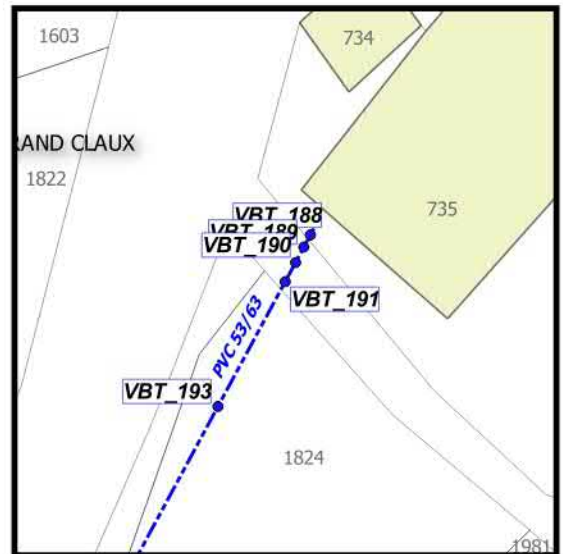
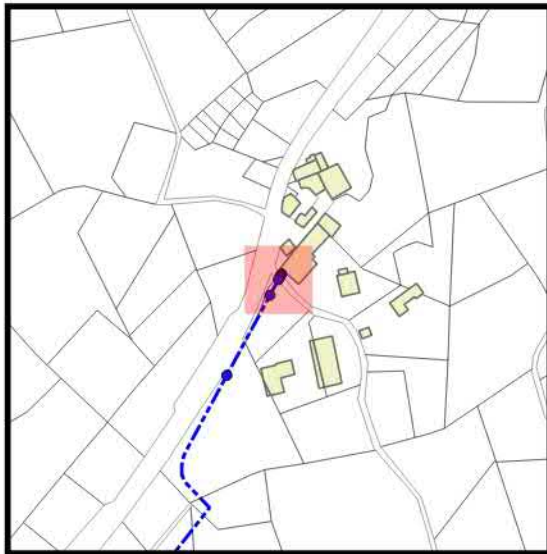
TYPE DE VANNE
VANNE DE BRANCHEMENT

Coordonnées L93 -CC45

| | |
|------------|------------|
| EST | NORD |
| 1827934.88 | 4204471.38 |

| | | | |
|--------------|---------------|---------|--------------|
| LOCALISATION | ETAT_VANNE | VISIBLE | MANOEUVRABLE |
| PRIVE | VANNE OUVERTE | VISIBLE | OUI |

LIEU-DIT
LA MOUNA



| | | | | | |
|----------|------------|----------|------------|----------|------------|
| REPERE A | DISTANCE A | REPERE B | DISTANCE B | REPERE C | DIST_TRI_3 |
|----------|------------|----------|------------|----------|------------|

CARNET DE VANNAGE

NUMERO DE VANNE
VBT_192

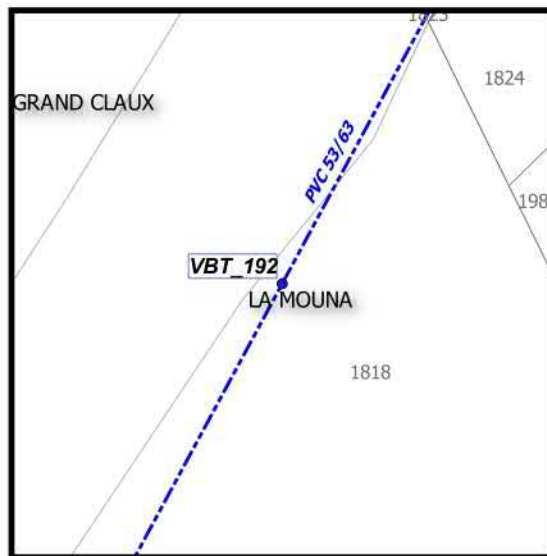
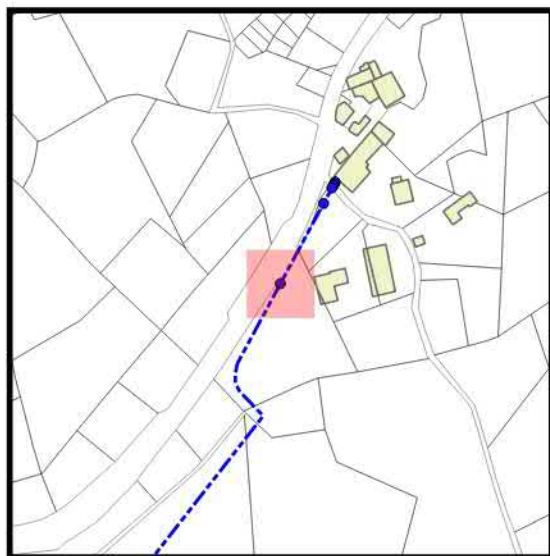
TYPE DE VANNE
VANNE DE BRANCHEMENT

Coordonnées L93 -CC45

| | |
|------------|------------|
| EST | NORD |
| 1827907.81 | 4204421.16 |

| | | | |
|--------------|---------------|--------------|-------------|
| LOCALISATION | ETAT_VANNE | VISIBLE | MANOEVRABLE |
| PRIVE | VANNE OUVERTE | NON LOCALISE | OUI |

LIEU-DIT
LA MOUNA



| | | | | | |
|----------|------------|----------|------------|----------|------------|
| REPÈRE A | DISTANCE A | REPÈRE B | DISTANCE B | REPÈRE C | DIST_TRI_3 |
|----------|------------|----------|------------|----------|------------|

CARNET DE VANNAGE

NUMERO DE VANNE
VBT_193

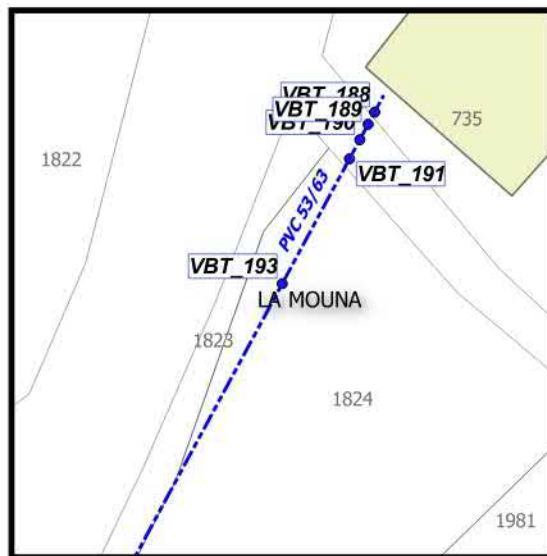
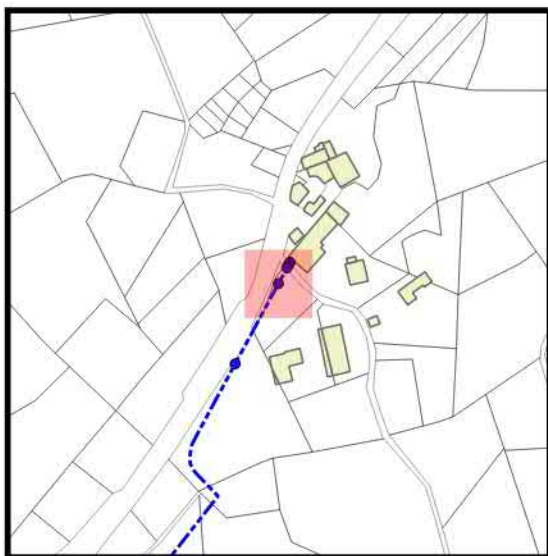
TYPE DE VANNE
VANNE DE BRANCHEMENT

Coordonnées L93 -CC45

| | |
|------------|-----------|
| EST | NORD |
| 1827930.47 | 4204463.2 |

| LOCALISATION | ETAT_VANNE | VISIBLE | MANOEVRABLE |
|--------------|---------------|--------------|-------------|
| PRIVE | VANNE OUVERTE | NON LOCALISE | OUI |

LIEU-DIT
LA MOUNA



| | | | | | |
|----------|------------|----------|------------|----------|------------|
| REPÈRE A | DISTANCE A | REPÈRE B | DISTANCE B | REPÈRE C | DIST_TRI_3 |
|----------|------------|----------|------------|----------|------------|

CARNET DE VANNAGE

NUMERO DE VANNE
VBT_194

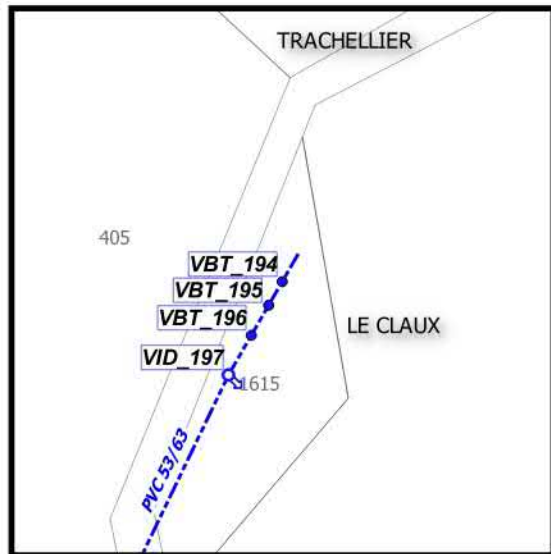
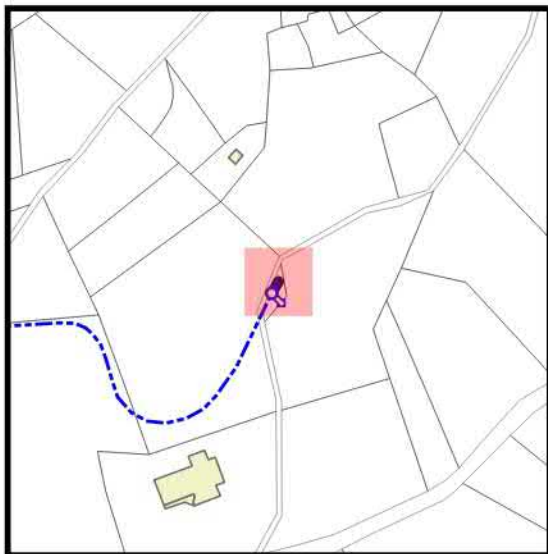
TYPE DE VANNE
VANNE DE BRANCHEMENT

Coordonnées L93 -CC45

| | |
|------------|------------|
| EST | NORD |
| 1827465.31 | 4204495.19 |

| | | | |
|--------------|---------------|---------|--------------|
| LOCALISATION | ETAT_VANNE | VISIBLE | MANOEUVRABLE |
| FRICHE | VANNE OUVERTE | VISIBLE | OUI |

LIEU-DIT
LE CLAUX



| | | | | | |
|----------|------------|----------|------------|----------|------------|
| REPÈRE A | DISTANCE A | REPÈRE B | DISTANCE B | REPÈRE C | DIST_TRI_3 |
| COMPTEUR | 0.8 | POTEAU | 1.95 | | 0 |

CARNET DE VANNAGE

NUMERO DE VANNE

VBT_195

TYPE DE VANNE

VANNE DE BRANCHEMENT

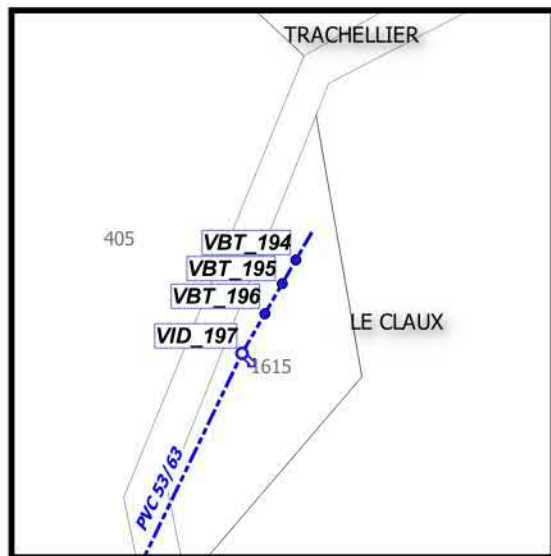
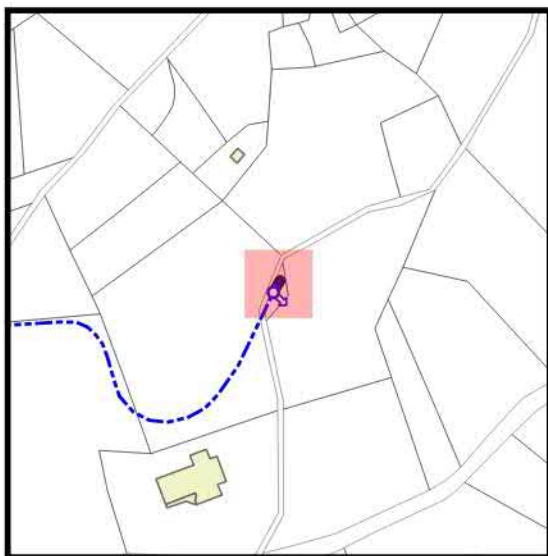
Coordonnées L93 -CC45

| | |
|------------|------------|
| EST | NORD |
| 1827464.42 | 4204493.64 |

| | | | |
|--------------|---------------|---------|-------------|
| LOCALISATION | ETAT_VANNE | VISIBLE | MANOEVRABLE |
| FRICHE | VANNE OUVERTE | VISIBLE | OUI |

LIEU-DIT

LE CLAUX



| | | | | | |
|----------|------------|----------|------------|----------|------------|
| REPÈRE A | DISTANCE A | REPÈRE B | DISTANCE B | REPÈRE C | DIST_TRI_3 |
|----------|------------|----------|------------|----------|------------|

CARNET DE VANNAGE

NUMERO DE VANNE

VBT_196

TYPE DE VANNE

VANNE DE BRANCHEMENT

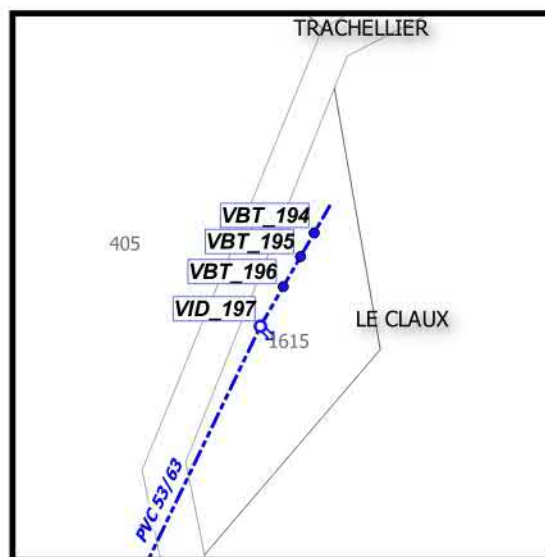
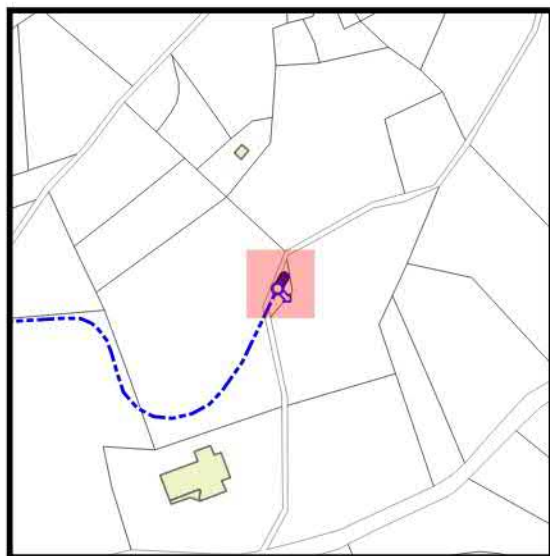
Coordonnées L93 -CC45

| | |
|------------|------------|
| EST | NORD |
| 1827463.29 | 4204491.66 |

| | | | |
|--------------|---------------|---------|--------------|
| LOCALISATION | ETAT_VANNE | VISIBLE | MANOEUVRABLE |
| FRICHE | VANNE OUVERTE | VISIBLE | OUI |

LIEU-DIT

LE CLAUX



| | | | | | |
|----------|------------|----------|------------|----------|------------|
| REPERE A | DISTANCE A | REPERE B | DISTANCE B | REPERE C | DIST_TRI_3 |
|----------|------------|----------|------------|----------|------------|

CARNET DE VANNAGE

NUMERO DE VANNE

VID_197

TYPE DE VANNE

VANNE DE VIDANGE

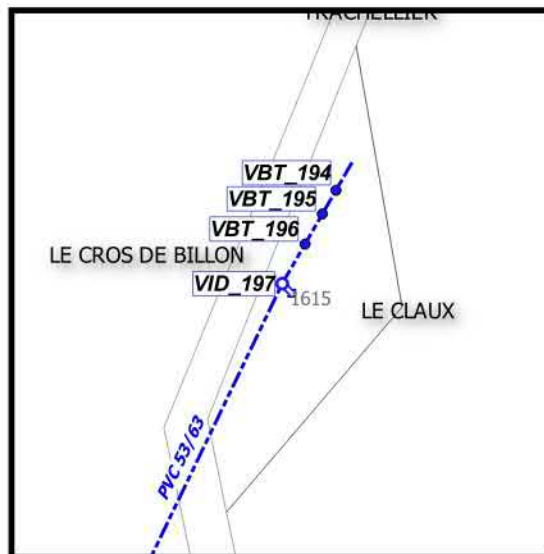
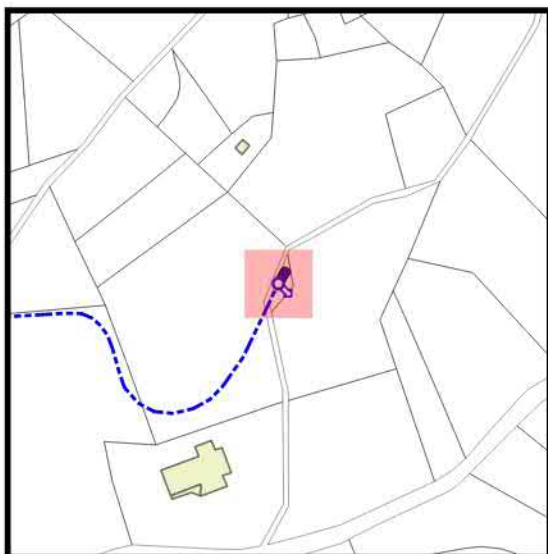
Coordonnées L93 -CC45

| | |
|------------|------------|
| EST | NORD |
| 1827461.79 | 4204489.07 |

| | | | |
|--------------|-------------|---------|-------------|
| LOCALISATION | ETAT_VANNE | VISIBLE | MANOEVRABLE |
| FRICHE | VANNE FERME | VISIBLE | OUI |

LIEU-DIT

LE CLAUX



| | | | | | |
|----------|------------|----------|------------|----------|------------|
| REPÈRE A | DISTANCE A | REPÈRE B | DISTANCE B | REPÈRE C | DIST_TRI_3 |
| POTEAU | 2 | COMPTEUR | 1 | | 0 |

CARNET DE VANNAGE

NUMERO DE VANNE
VBT_198

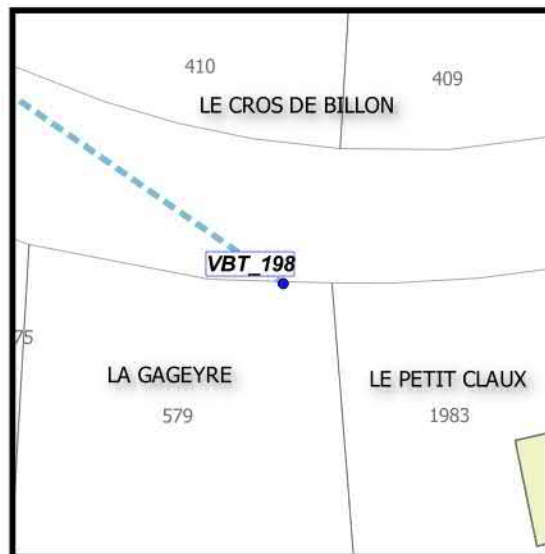
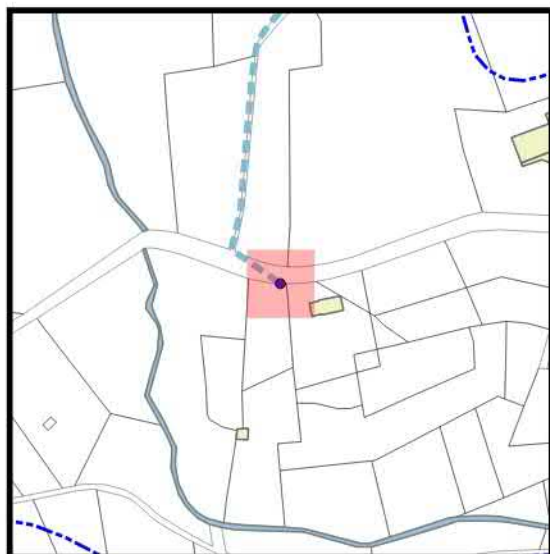
TYPE DE VANNE
VANNE DE BRANCHEMENT

Coordonnées L93 -CC45

| | |
|------------|------------|
| EST | NORD |
| 1827278.97 | 4204314.52 |

| LOCALISATION | ETAT_VANNE | VISIBLE | MANOEUVRABLE |
|---------------|---------------|---------|--------------|
| BORD DE ROUTE | VANNE OUVERTE | VISIBLE | OUI |

LIEU-DIT
LA GAGEYRE



| | | | | | |
|----------|------------|----------|------------|----------|------------|
| REPERE A | DISTANCE A | REPERE B | DISTANCE B | REPERE C | DIST_TRI_3 |
|----------|------------|----------|------------|----------|------------|

CARNET DE VANNAGE

NUMERO DE VANNE

VPI_199

TYPE DE VANNE

VANNE DE PI

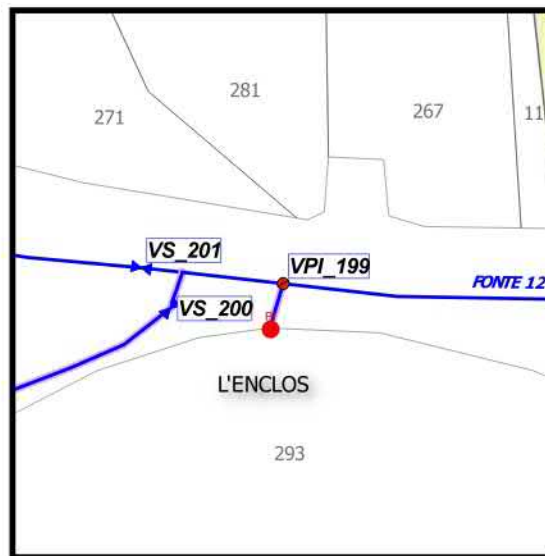
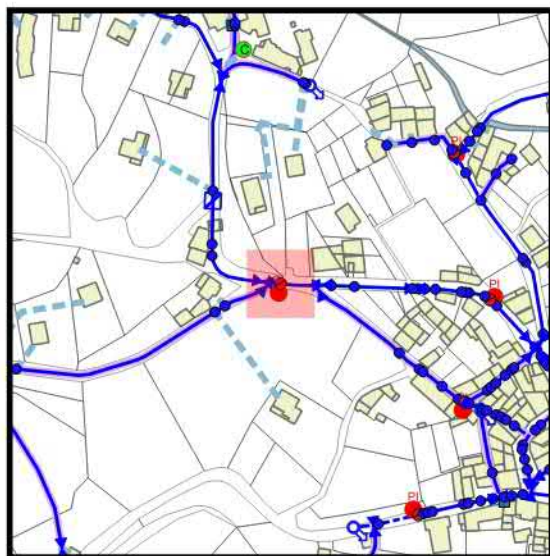
Coordonnées L93 -CC45

| | |
|------------|------------|
| EST | NORD |
| 1826657.84 | 4204042.05 |

| | | | |
|--------------|---------------|---------|--------------|
| LOCALISATION | ETAT_VANNE | VISIBLE | MANOEUVRABLE |
| VOIRIE | VANNE OUVERTE | VISIBLE | OUI |

LIEU-DIT

L'ENCLOS



| | | | | | |
|----------|------------|-----------------|------------|----------|------------|
| REPÈRE A | DISTANCE A | REPÈRE B | DISTANCE B | REPÈRE C | DIST_TRI_3 |
| PI | 6.25 | CHAMBRE TELECOM | 5.75 | | 0 |

CARNET DE VANNAGE

NUMERO DE VANNE
VS_200

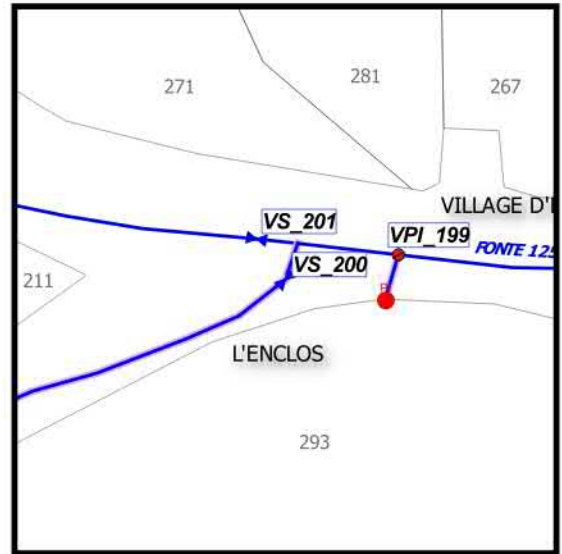
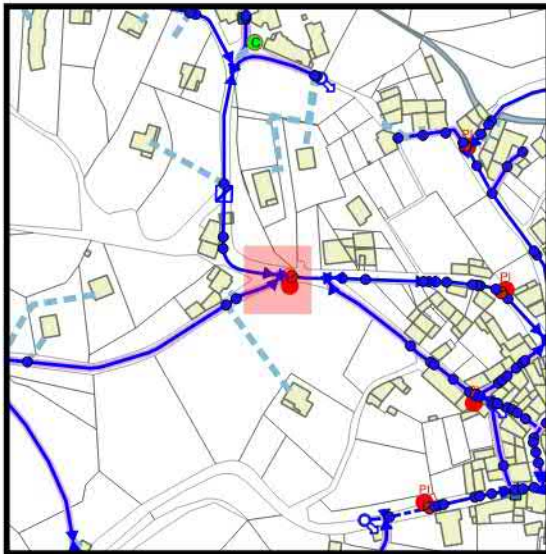
TYPE DE VANNE
VANNE DE SECTIONNEMENT

Coordonnées L93 -CC45

| | |
|------------|------------|
| EST | NORD |
| 1826650.42 | 4204040.42 |

| | | | |
|--------------|---------------|---------|--------------|
| LOCALISATION | ETAT_VANNE | VISIBLE | MANOEUVRABLE |
| VOIRIE | VANNE OUVERTE | VISIBLE | OUI |

LIEU-DIT
L'ENCLOS



| | | | | | |
|----------------|------------|----------|------------|----------|------------|
| REPÈRE A | DISTANCE A | REPÈRE B | DISTANCE B | REPÈRE C | DIST_TRI_3 |
| POTEAU TELECOM | 10.05 | POTEAU | 7.1 | | 0 |

CARNET DE VANNAGE

NUMERO DE VANNE
VS_201

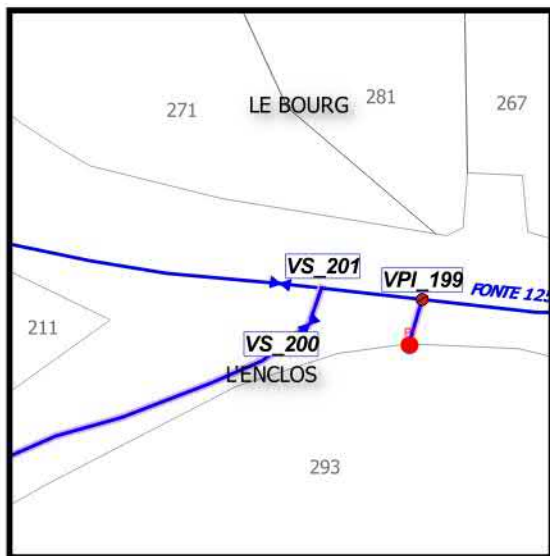
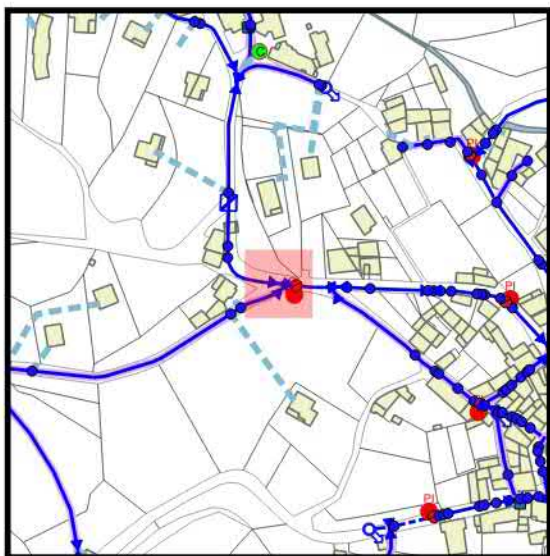
TYPE DE VANNE
VANNE DE SECTIONNEMENT

Coordonnées L93 -CC45

| | |
|------------|------------|
| EST | NORD |
| 1826648.54 | 4204043.08 |

| | | | |
|--------------|---------------|---------|-------------|
| LOCALISATION | ETAT_VANNE | VISIBLE | MANOEVRABLE |
| VOIRIE | VANNE OUVERTE | VISIBLE | OUI |

LIEU-DIT
L'ENCLOS



| | | | | | |
|----------|------------|----------|------------|----------|------------|
| REPERE A | DISTANCE A | REPERE B | DISTANCE B | REPERE C | DIST_TRI_3 |
| POTEAU | 10.5 | POTEAU | 7 | | 0 |

CARNET DE VANNAGE

NUMERO DE VANNE
VBT_202

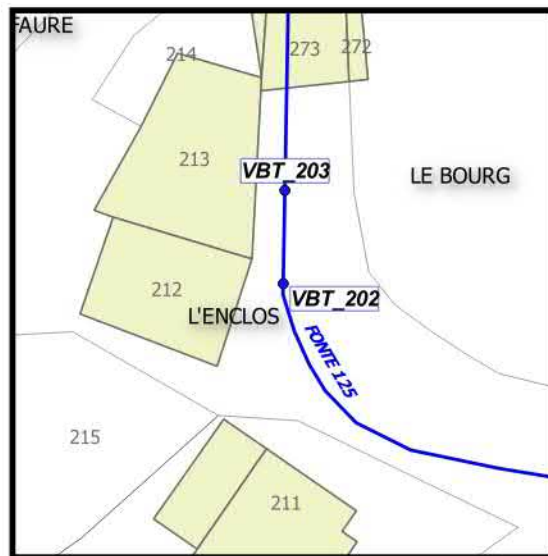
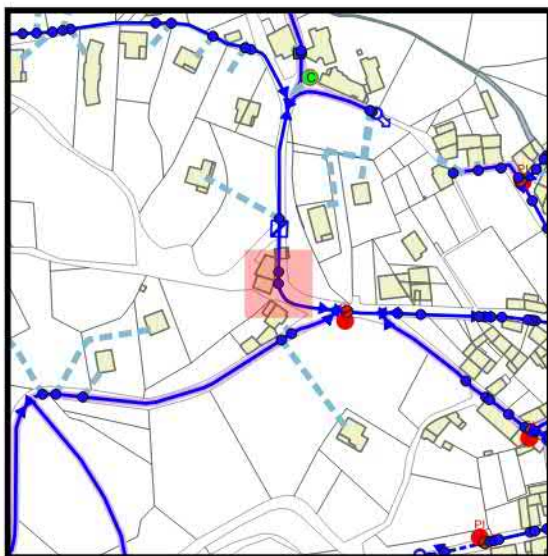
TYPE DE VANNE
VANNE DE BRANCHEMENT

Coordonnées L93 -CC45

| | |
|------------|-----------|
| EST | NORD |
| 1826621.93 | 4204056.7 |

| | | | |
|--------------|---------------|---------|-------------|
| LOCALISATION | ETAT_VANNE | VISIBLE | MANOEVRABLE |
| PRIVE | VANNE OUVERTE | VISIBLE | OUI |

LIEU-DIT
L'ENCLOS



| | | | | | |
|----------|------------|----------|------------|----------|------------|
| REPERE A | DISTANCE A | REPERE B | DISTANCE B | REPERE C | DIST_TRI_3 |
| TROTTOIR | 1.15 | TROTTOIR | 3.6 | | 0 |

CARNET DE VANNAGE

NUMERO DE VANNE
VBT_203

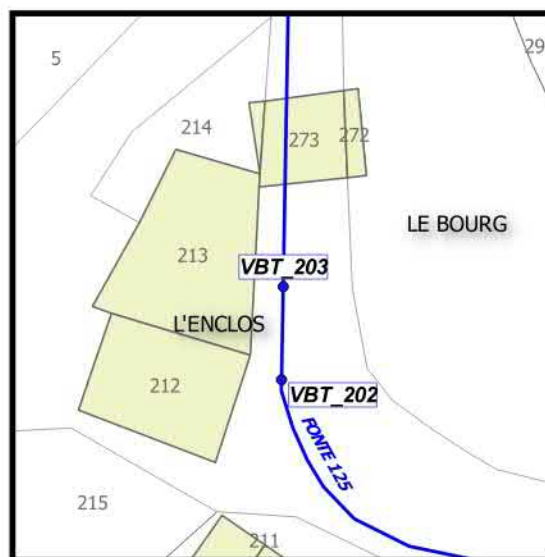
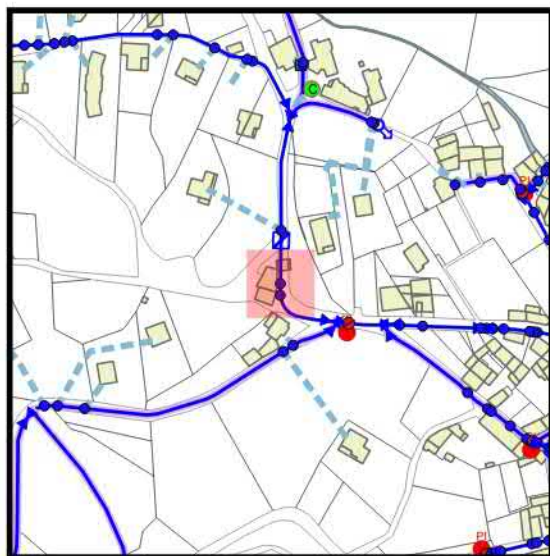
TYPE DE VANNE
VANNE DE BRANCHEMENT

Coordonnées L93 -CC45

| | |
|------------|-----------|
| EST | NORD |
| 1826622.04 | 4204062.8 |

| | | | |
|--------------|---------------|---------|-------------|
| LOCALISATION | ETAT_VANNE | VISIBLE | MANOEVRABLE |
| PRIVE | VANNE OUVERTE | VISIBLE | OUI |

LIEU-DIT
L'ENCLOS



| | | | | | |
|---------------|------------|-------------|------------|----------|------------|
| REPERE A | DISTANCE A | REPERE B | DISTANCE B | REPERE C | DIST_TRI_3 |
| ANGLE DE BATI | 2.6 | ANGLE PORTE | 3.7 | | 0 |

CARNET DE VANNAGE

NUMERO DE VANNE
VBT_204

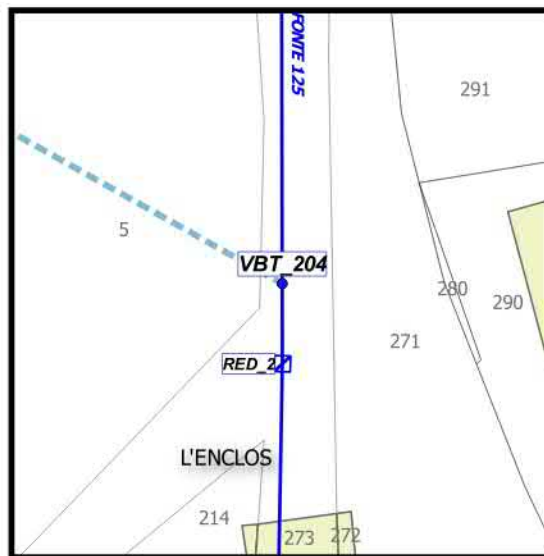
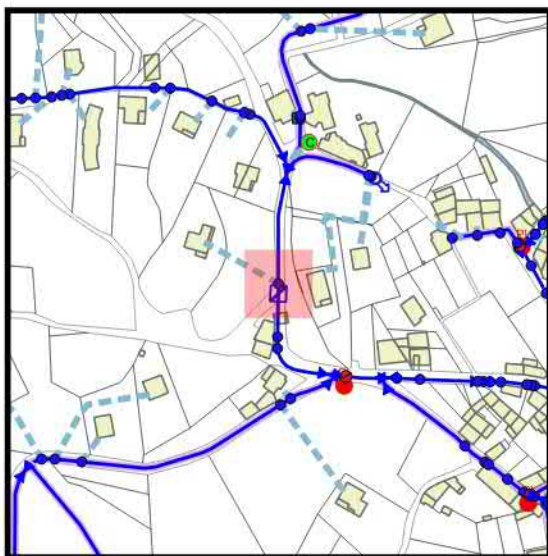
TYPE DE VANNE
VANNE DE BRANCHEMENT

Coordonnées L93 -CC45

| | |
|------------|------------|
| EST | NORD |
| 1826622.44 | 4204090.74 |

| | | | |
|---------------|---------------|---------|--------------|
| LOCALISATION | ETAT_VANNE | VISIBLE | MANOEUVRABLE |
| BORD DE ROUTE | VANNE OUVERTE | VISIBLE | OUI |

LIEU-DIT
LE FAURE



| | | | | | |
|----------|------------|----------------|------------|----------|------------|
| REPERE A | DISTANCE A | REPERE B | DISTANCE B | REPERE C | DIST_TRI_3 |
| REGARD | 2.15 | POTEAU TELECOM | 2.3 | | 0 |

CARNET DE VANNAGE

NUMERO DE VANNE
VBT_205

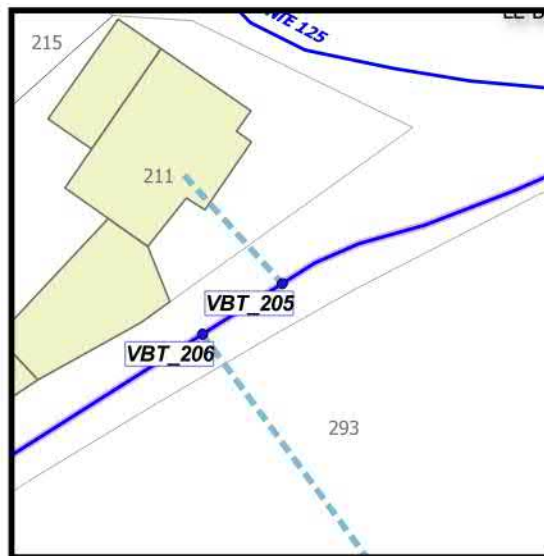
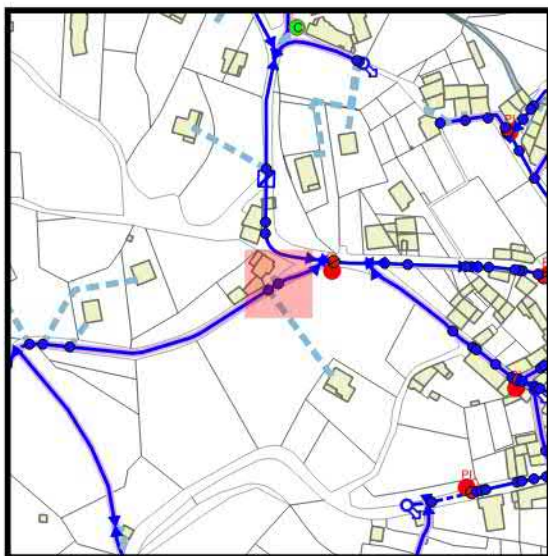
TYPE DE VANNE
VANNE DE BRANCHEMENT

Coordonnées L93 -CC45

| | |
|------------|------------|
| EST | NORD |
| 1826628.78 | 4204030.47 |

| | | | |
|--------------|---------------|--------------|-------------|
| LOCALISATION | ETAT_VANNE | VISIBLE | MANOEVRABLE |
| VOIRIE | VANNE OUVERTE | NON LOCALISE | OUI |

LIEU-DIT
L'ENCLOS



| | | | | | |
|----------|------------|----------|------------|----------|------------|
| REPERE A | DISTANCE A | REPERE B | DISTANCE B | REPERE C | DIST_TRI_3 |
|----------|------------|----------|------------|----------|------------|

CARNET DE VANNAGE

NUMERO DE VANNE
VBT_206

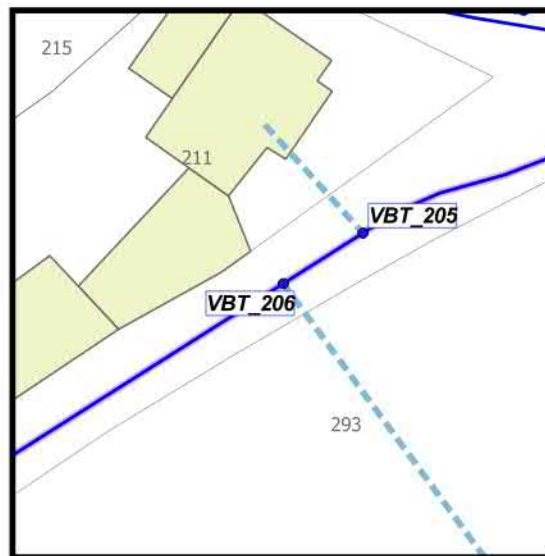
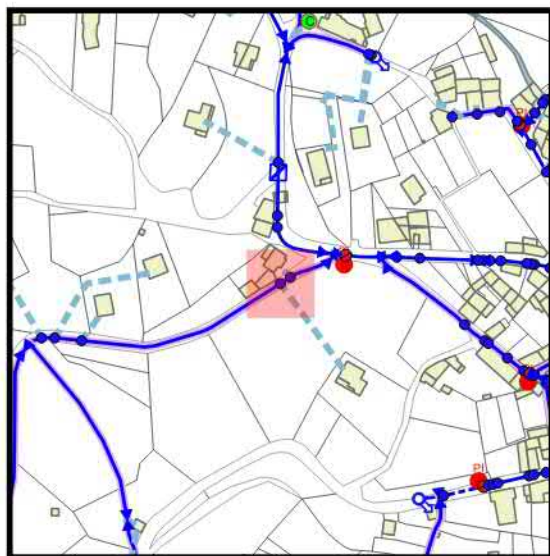
TYPE DE VANNE
VANNE DE BRANCHEMENT

Coordonnées L93 -CC45

| | |
|------------|------------|
| EST | NORD |
| 1826623.56 | 4204027.15 |

| | | | |
|--------------|---------------|---------|-------------|
| LOCALISATION | ETAT_VANNE | VISIBLE | MANOEVRABLE |
| VOIRIE | VANNE OUVERTE | VISIBLE | OUI |

LIEU-DIT
L'ENCLOS



| | | | | | |
|---------------|------------|----------|------------|----------|------------|
| REPÈRE A | DISTANCE A | REPÈRE B | DISTANCE B | REPÈRE C | DIST_TRI_3 |
| ANGLE DE BATI | 7.2 | POTEAU | 11.6 | | 0 |

CARNET DE VANNAGE

NUMERO DE VANNE
VBT_207

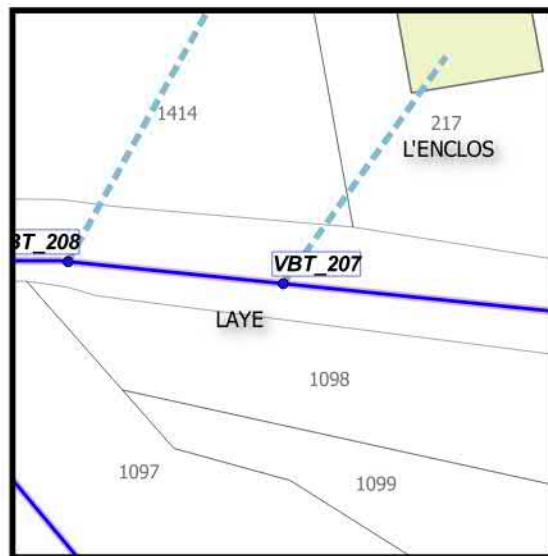
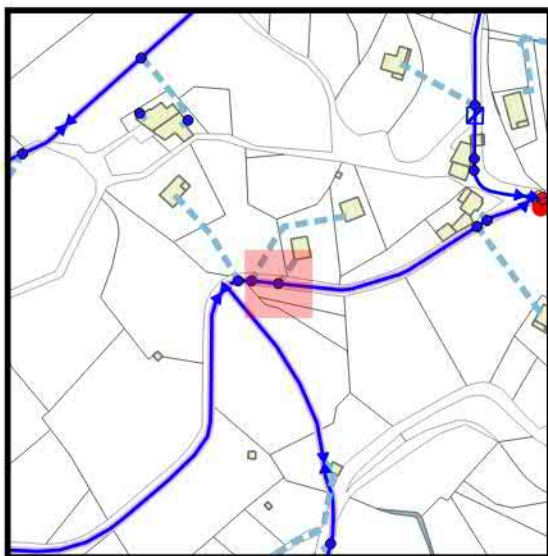
TYPE DE VANNE
VANNE DE BRANCHEMENT

Coordonnées L93 -CC45

| | |
|------------|------------|
| EST | NORD |
| 1826519.31 | 4203997.26 |

| | | | |
|--------------|---------------|---------|--------------|
| LOCALISATION | ETAT_VANNE | VISIBLE | MANOEUVRABLE |
| VOIRIE | VANNE OUVERTE | VISIBLE | OUI |

LIEU-DIT
LAYE



| | | | | | |
|----------|------------|---------------|------------|----------|------------|
| REPERE A | DISTANCE A | REPERE B | DISTANCE B | REPERE C | DIST_TRL_3 |
| CLOTURE | 2.7 | BORD DE ROUTE | 4.6 | | 0 |

CARNET DE VANNAGE

NUMERO DE VANNE
VBT_208

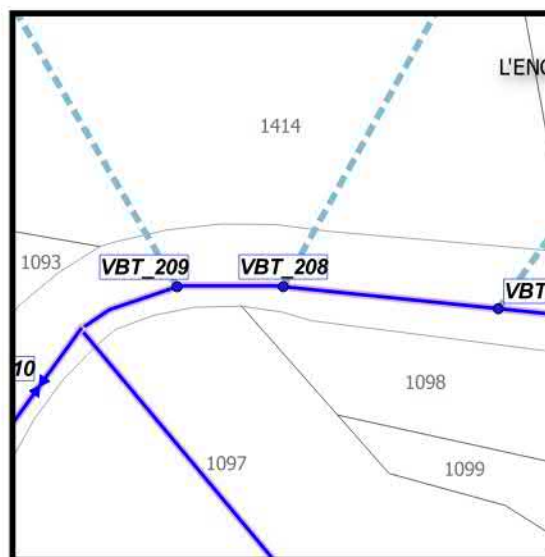
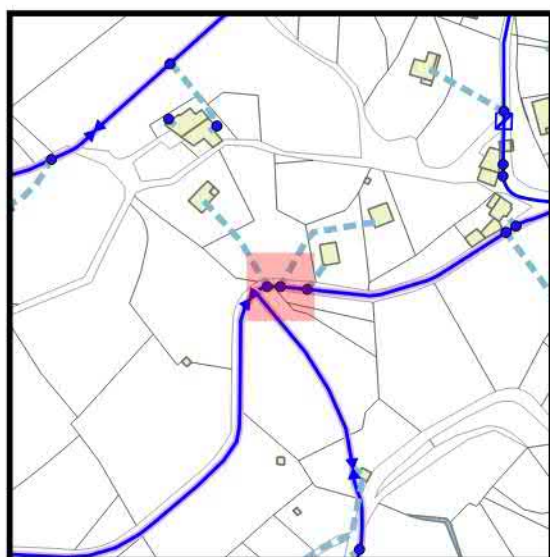
TYPE DE VANNE
VANNE DE BRANCHEMENT

Coordonnées L93 -CC45

| | |
|------------|------------|
| EST | NORD |
| 1826505.21 | 4203998.71 |

| | | | |
|--------------|---------------|---------|--------------|
| LOCALISATION | ETAT_VANNE | VISIBLE | MANOEUVRABLE |
| VOIRIE | VANNE OUVERTE | VISIBLE | OUI |

LIEU-DIT
LAYE



| | | | | | |
|---------------|------------|----------------|------------|----------|------------|
| REPERE A | DISTANCE A | REPERE B | DISTANCE B | REPERE C | DIST_TRI_3 |
| BORD DE ROUTE | 3.55 | POTEAU TELECOM | 5.4 | | 0 |

CARNET DE VANNAGE

NUMERO DE VANNE
VBT_209

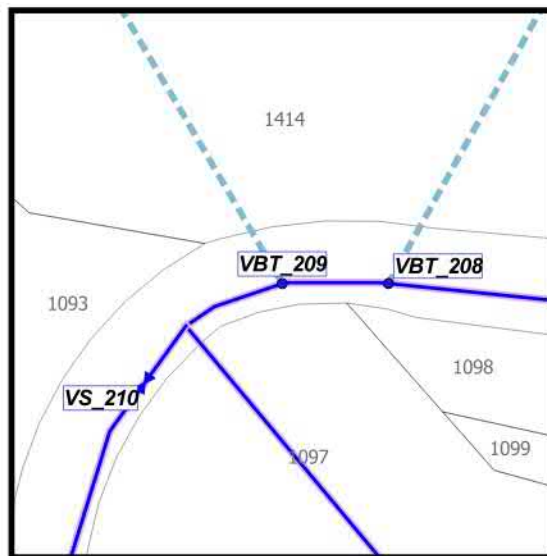
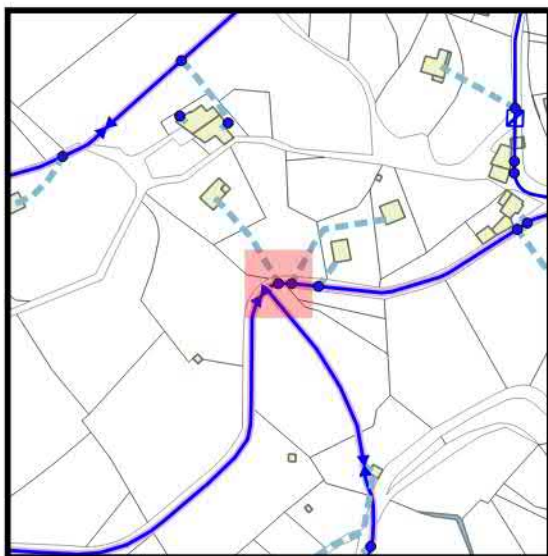
TYPE DE VANNE
VANNE DE BRANCHEMENT

Coordonnées L93 -CC45

| | |
|------------|-----------|
| EST | NORD |
| 1826498.25 | 4203998.7 |

| | | | |
|--------------|---------------|---------|--------------|
| LOCALISATION | ETAT_VANNE | VISIBLE | MANOEUVRABLE |
| VOIRIE | VANNE OUVERTE | VISIBLE | OUI |

LIEU-DIT
LAYE



| | | | | | |
|----------|------------|----------|------------|----------|------------|
| REPERE A | DISTANCE A | REPERE B | DISTANCE B | REPERE C | DIST_TRI_3 |
| VANNE | 3.2 | POTEAU | 3.8 | | 0 |

CARNET DE VANNAGE

NUMERO DE VANNE
VS_210

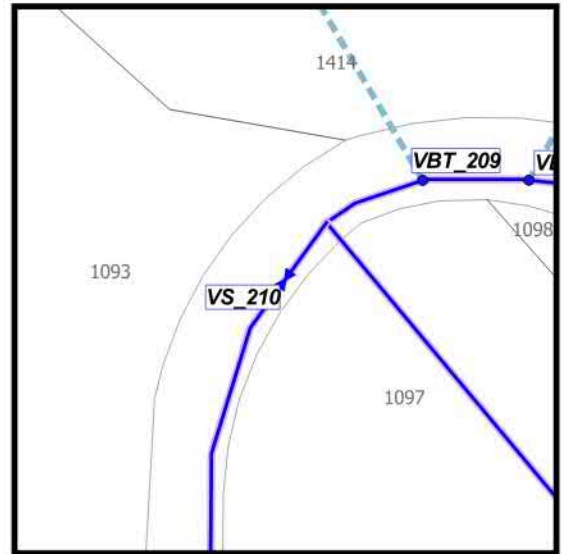
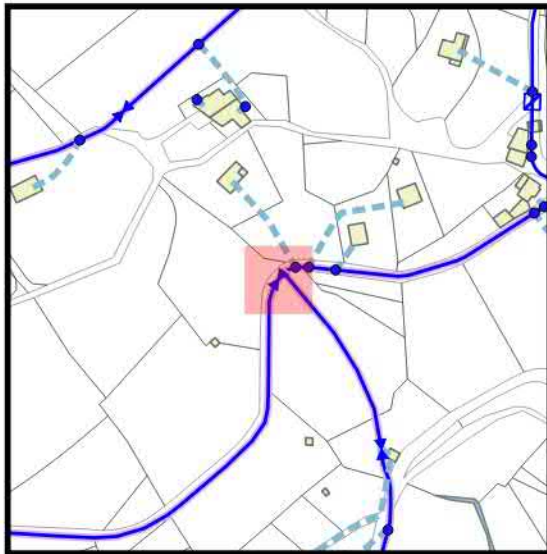
TYPE DE VANNE
VANNE DE SECTIONNEMENT

Coordonnées L93 -CC45

| | |
|------------|------------|
| EST | NORD |
| 1826489.23 | 4203992.19 |

| | | | |
|--------------|---------------|---------|--------------|
| LOCALISATION | ETAT_VANNE | VISIBLE | MANOEUVRABLE |
| VOIRIE | VANNE OUVERTE | VISIBLE | OUI |

LIEU-DIT
LAYE



| | | | | | |
|----------|------------|----------|------------|----------|------------|
| REPERE A | DISTANCE A | REPERE B | DISTANCE B | REPERE C | DIST_TRI_3 |
| VANNE | 3.6 | POTEAU | 4.1 | VANNE | 0.3 |

CARNET DE VANNAGE

NUMERO DE VANNE
VID_211

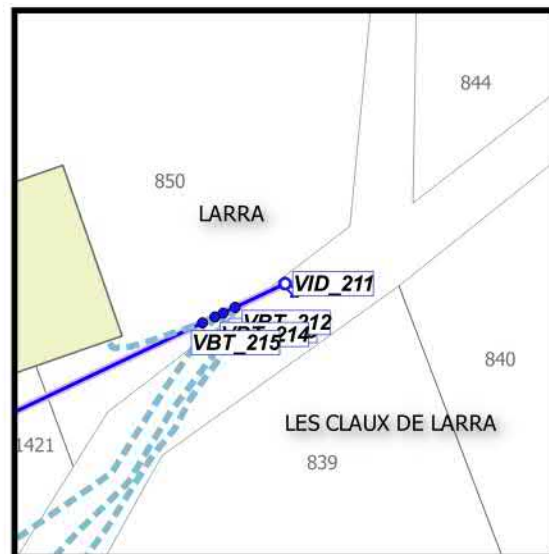
TYPE DE VANNE
VANNE DE VIDANGE

Coordonnées L93 -CC45

| | |
|------------|------------|
| EST | NORD |
| 1826608.24 | 4204550.93 |

| | | | |
|--------------|-------------|-------------|--------------|
| LOCALISATION | ETAT_VANNE | VISIBLE | MANOEUVRABLE |
| VOIRIE | VANNE FERME | SOUS ENROBE | OUI |

LIEU-DIT
LARRA



| | | | | | |
|--------------|------------|----------|------------|----------|------------|
| REPERE A | DISTANCE A | REPERE B | DISTANCE B | REPERE C | DIST_TRI_3 |
| ANGLE DE MUR | 9.6 | VANNE | 4.45 | MUR | 4.85 |

CARNET DE VANNAGE

NUMERO DE VANNE
VBT_212

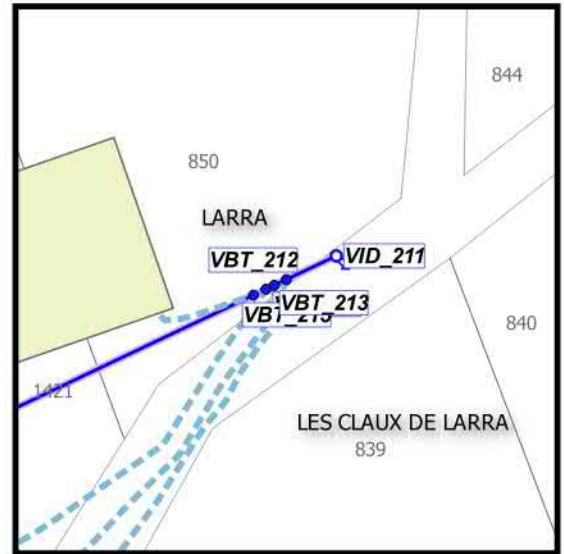
TYPE DE VANNE
VANNE DE BRANCHEMENT

Coordonnées L93 -CC45

| | |
|------------|------------|
| EST | NORD |
| 1826604.96 | 4204549.37 |

| | | | |
|--------------|---------------|---------|--------------|
| LOCALISATION | ETAT_VANNE | VISIBLE | MANOEUVRABLE |
| VOIRIE | VANNE OUVERTE | VISIBLE | OUI |

LIEU-DIT
LARRA



| | | | | | |
|---------------|------------|----------|------------|----------|------------|
| REPERE A | DISTANCE A | REPERE B | DISTANCE B | REPERE C | DIST_TRI_3 |
| ANGLE DE BATI | 8.1 | MUR | 4.95 | VANNE | 4.45 |

CARNET DE VANNAGE

NUMERO DE VANNE
VBT_213

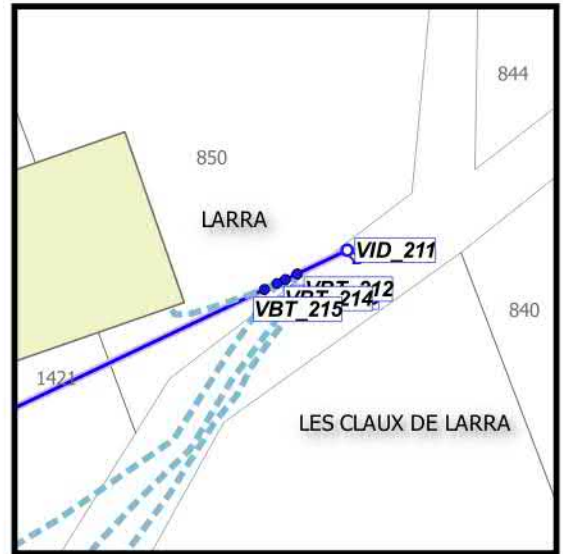
TYPE DE VANNE
VANNE DE BRANCHEMENT

Coordonnées L93 -CC45

| | |
|------------|---------|
| EST | NORD |
| 1826604.18 | 4204549 |

| | | | |
|--------------|---------------|---------|--------------|
| LOCALISATION | ETAT_VANNE | VISIBLE | MANOEUVRABLE |
| VOIRIE | VANNE OUVERTE | VISIBLE | OUI |

LIEU-DIT
LARRA



| | | | | | |
|---------------|------------|----------|------------|----------|------------|
| REPERE A | DISTANCE A | REPERE B | DISTANCE B | REPERE C | DIST_TRI_3 |
| ANGLE DE BATI | 7.95 | VANNE | 0.25 | | 0 |

CARNET DE VANNAGE

NUMERO DE VANNE
VBT_214

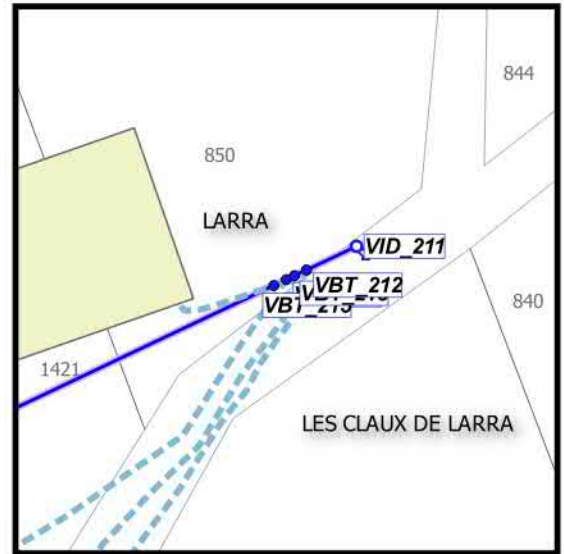
TYPE DE VANNE
VANNE DE BRANCHEMENT

Coordonnées L93 -CC45

| | |
|------------|------------|
| EST | NORD |
| 1826603.63 | 4204548.74 |

| | | | |
|--------------|---------------|---------|--------------|
| LOCALISATION | ETAT_VANNE | VISIBLE | MANOEUVRABLE |
| VOIRIE | VANNE OUVERTE | VISIBLE | OUI |

LIEU-DIT
LARRA



| | | | | | |
|---------------|------------|----------|------------|----------|------------|
| REPERE A | DISTANCE A | REPERE B | DISTANCE B | REPERE C | DIST_TRI_3 |
| ANGLE DE BATI | 7.7 | VANNE | 0.65 | | 0 |

CARNET DE VANNAGE

NUMERO DE VANNE
VBT_215

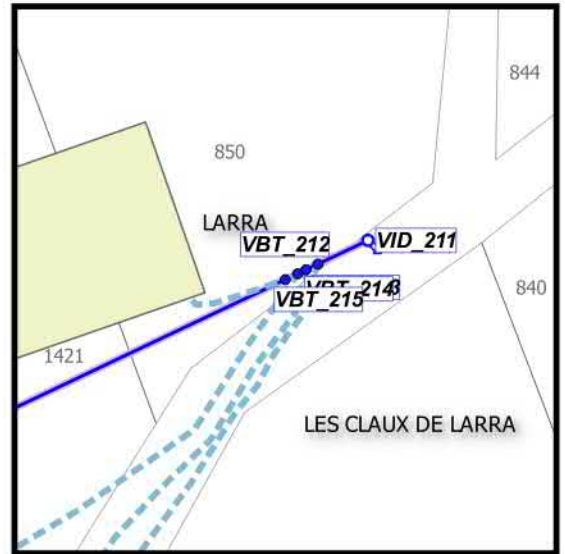
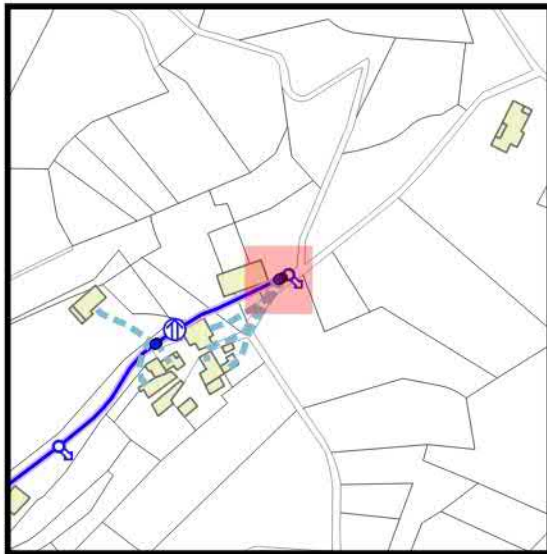
TYPE DE VANNE
VANNE DE BRANCHEMENT

Coordonnées L93 -CC45

| | |
|------------|------------|
| EST | NORD |
| 1826602.82 | 4204548.36 |

| | | | |
|--------------|---------------|---------|-------------|
| LOCALISATION | ETAT_VANNE | VISIBLE | MANOEVRABLE |
| VOIRIE | VANNE OUVERTE | VISIBLE | OUI |

LIEU-DIT
LARRA



| | | | | | |
|---------------|------------|----------|------------|----------|------------|
| REPERE A | DISTANCE A | REPERE B | DISTANCE B | REPERE C | DIST_TRI_3 |
| ANGLE DE BATI | 7.45 | VANNE | 0.9 | | 0 |

CARNET DE VANNAGE

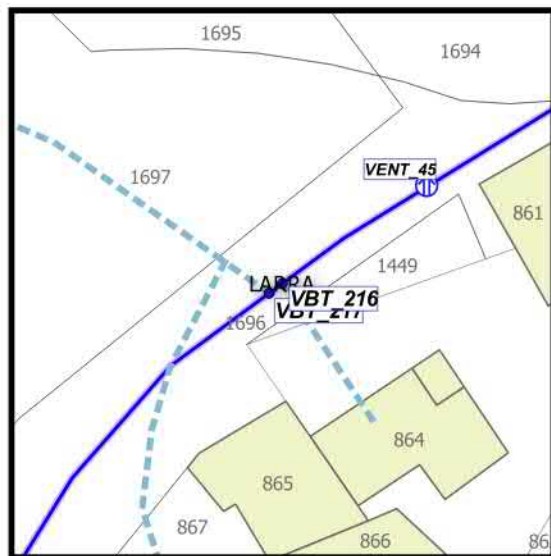
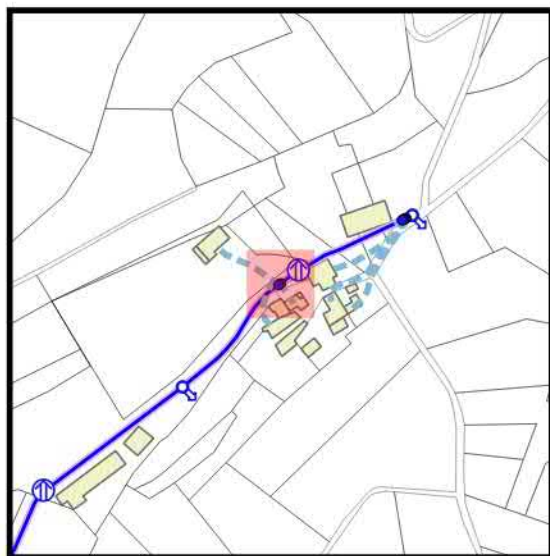
NUMERO DE VANNE
VBT_216

TYPE DE VANNE
VANNE DE BRANCHEMENT

Coordonnées L93 -CC45

| | |
|------------|------------|
| EST | NORD |
| 1826538.99 | 4204515.04 |

| | | | | |
|----------------------|---------------|---------|--------------|--------------|
| LOCALISATION | ETAT_VANNE | VISIBLE | MANOEUVRABLE | LIEU-DIT |
| CHEMIN NON GOUDRONNE | VANNE OUVERTE | VISIBLE | OUI | LARRA |



| | | | | | |
|------------|------------|----------|------------|----------|------------|
| REPERE A | DISTANCE A | REPERE B | DISTANCE B | REPERE C | DIST_TRI_3 |
| POTEAU EDF | 5.45 | REGARD | 4.25 | | 0 |

CARNET DE VANNAGE

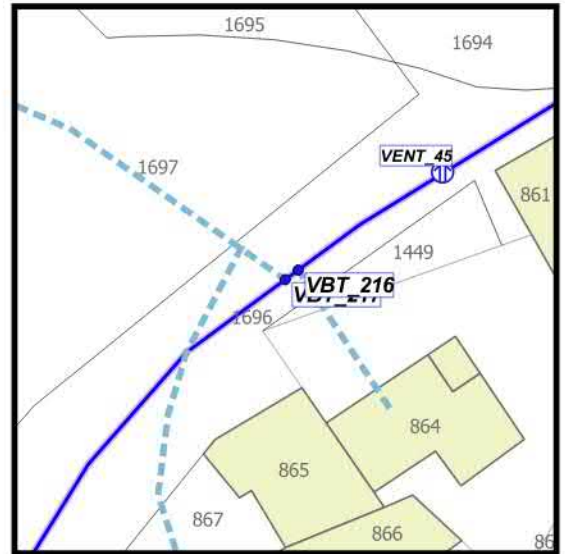
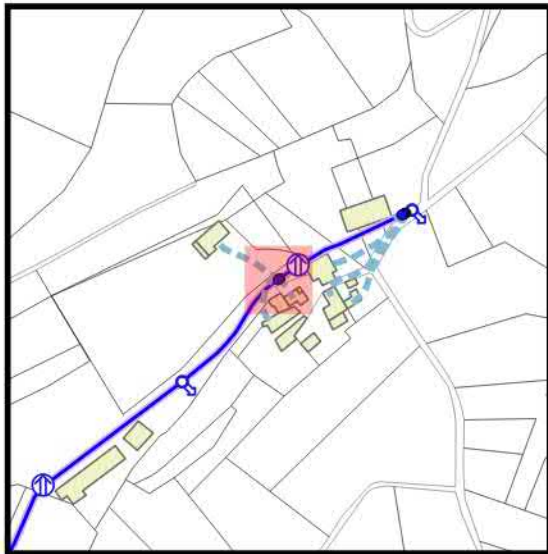
NUMERO DE VANNE
VBT_217

TYPE DE VANNE
VANNE DE BRANCHEMENT

Coordonnées L93 -CC45

| | |
|------------|------------|
| EST | NORD |
| 1826538.13 | 4204514.42 |

| | | | | |
|----------------------|---------------|---------|--------------|--------------|
| LOCALISATION | ETAT_VANNE | VISIBLE | MANOEUVRABLE | LIEU-DIT |
| CHEMIN NON GOUDRONNE | VANNE OUVERTE | VISIBLE | OUI | LARRA |



| | | | | | |
|------------|------------|----------|------------|----------|------------|
| REPERE A | DISTANCE A | REPERE B | DISTANCE B | REPERE C | DIST_TRL_3 |
| POTEAU EDF | 5.6 | REGARD | 4.15 | VANNE | 0.3 |

CARNET DE VANNAGE


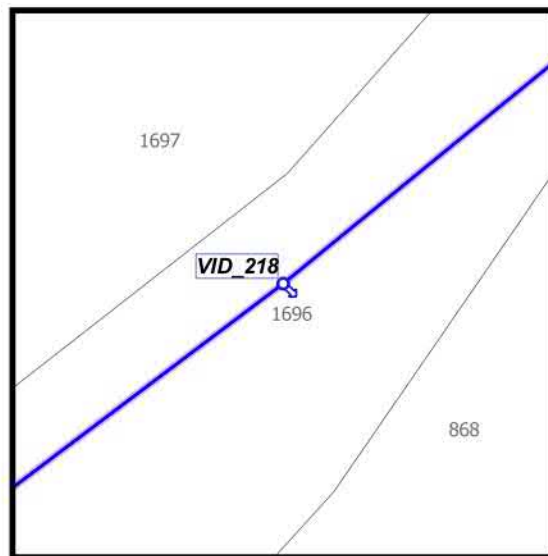
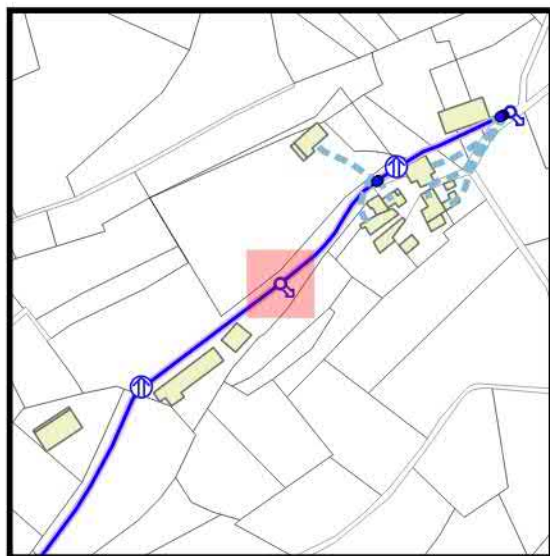
NUMERO DE VANNE
VID_218

TYPE DE VANNE
VANNE DE VIDANGE

Coordonnées L93 -CC45

| | |
|------------|------------|
| EST | NORD |
| 1826487.63 | 4204460.85 |

| | | | | |
|----------------------|-------------|--------------|----------|--------------|
| LOCALISATION | ETAT_VANNE | VISIBLE | MANOEUVR | LIEU-DIT |
| CHEMIN NON GOUDRONNE | VANNE FERME | NON LOCALISE | OUI | LARRA |



| | | | | | |
|----------|------------|----------|------------|----------|------------|
| REPERE A | DISTANCE A | REPERE B | DISTANCE B | REPERE C | DIST_TRI_3 |
|----------|------------|----------|------------|----------|------------|

CARNET DE VANNAGE

NUMERO DE VANNE
VS_219


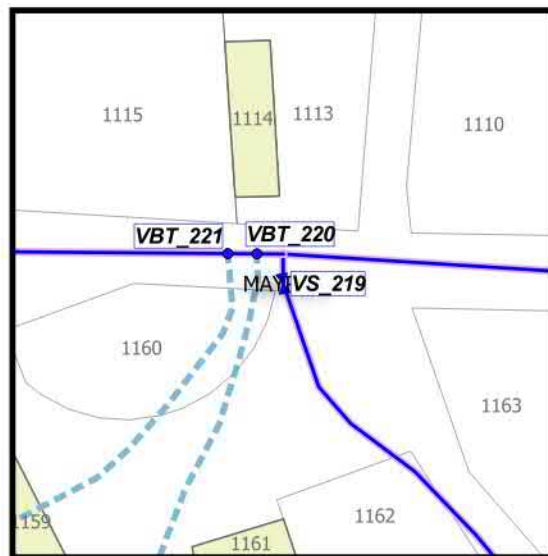
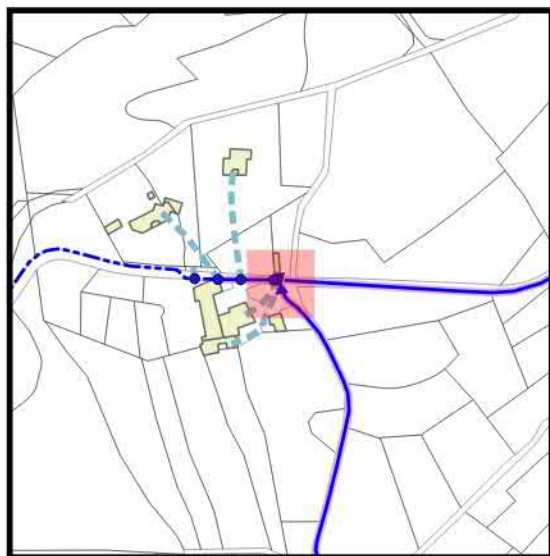
TYPE DE VANNE
VANNE DE SECTIONNEMENT

Coordonnées L93 -CC45

| | |
|------------|------------|
| EST | NORD |
| 1826282.02 | 4203861.49 |

| | | | |
|--------------|---------------|-------------|--------------|
| LOCALISATION | ETAT_VANNE | VISIBLE | MANOEUVRABLE |
| VOIRIE | VANNE OUVERTE | SOUS ENROBE | OUI |

LIEU-DIT
MAYRES



| | | | | | |
|---------------|------------|---------------|------------|----------|------------|
| REPERE A | DISTANCE A | REPERE B | DISTANCE B | REPERE C | DIST_TRI_3 |
| ANGLE DE BATI | 4.8 | ANGLE DE BATI | 4 | VANNE | 1.25 |

CARNET DE VANNAGE

NUMERO DE VANNE
VBT_220

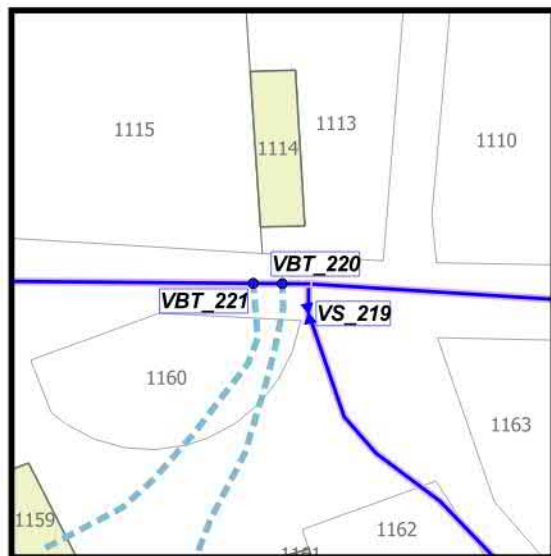
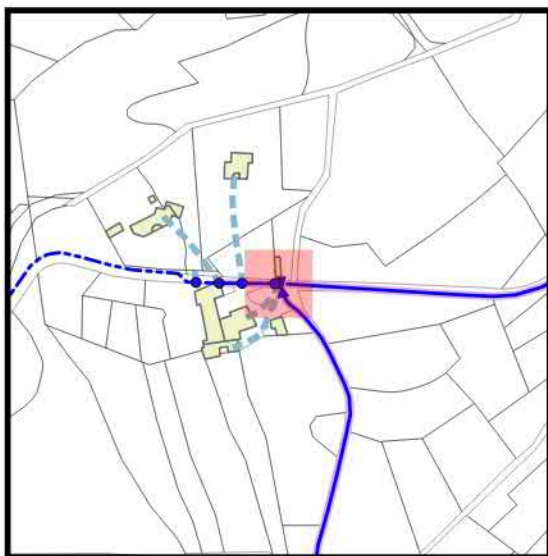
TYPE DE VANNE
VANNE DE BRANCHEMENT

Coordonnées L93 -CC45

| | |
|------------|------------|
| EST | NORD |
| 1826280.29 | 4203863.45 |

| | | | |
|--------------|---------------|---------|-------------|
| LOCALISATION | ETAT_VANNE | VISIBLE | MANOEVRABLE |
| VOIRIE | VANNE OUVERTE | VISIBLE | OUI |

LIEU-DIT
MAYRES



| | | | | | |
|---------------|------------|---------------|------------|----------|------------|
| REPERE A | DISTANCE A | REPERE B | DISTANCE B | REPERE C | DIST_TRI_3 |
| ANGLE DE BATI | 4.15 | ANGLE DE BATI | 4.1 | CLOTURE | 2.25 |

CARNET DE VANNAGE

NUMERO DE VANNE
VBT_221

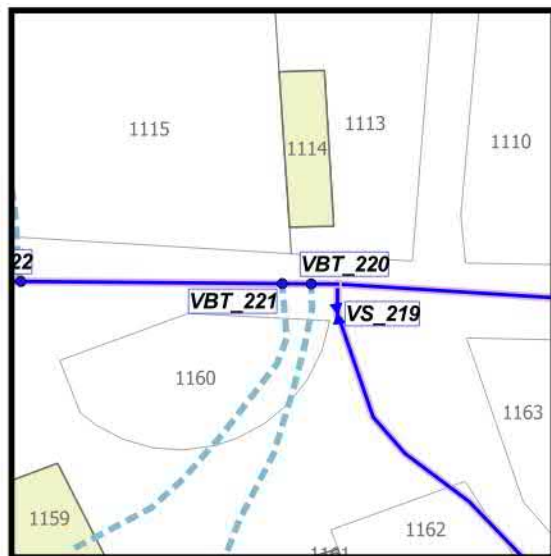
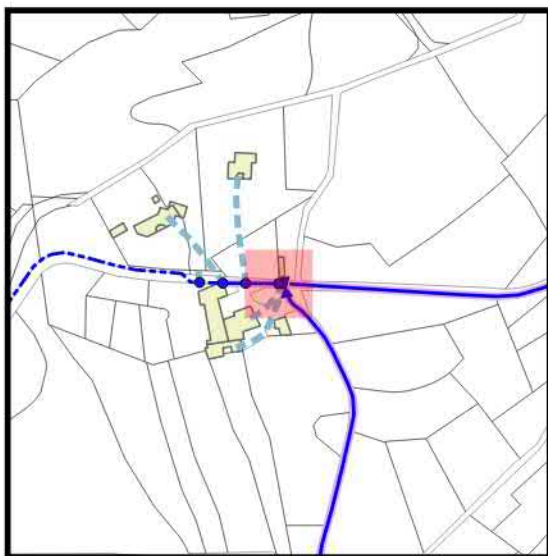
TYPE DE VANNE
VANNE DE BRANCHEMENT

Coordonnées L93 -CC45

| | |
|------------|------------|
| EST | NORD |
| 1826278.39 | 4203863.46 |

| | | | |
|--------------|---------------|---------|--------------|
| LOCALISATION | ETAT_VANNE | VISIBLE | MANOEUVRABLE |
| VOIRIE | VANNE OUVERTE | VISIBLE | OUI |

LIEU-DIT
MAYRES



| | | | | | |
|---------------|------------|---------------|------------|----------|------------|
| REPERE A | DISTANCE A | REPERE B | DISTANCE B | REPERE C | DIST_TRI_3 |
| ANGLE DE BATI | 3.95 | ANGLE DE BATI | 4.3 | VANNE | 0.45 |

CARNET DE VANNAGE

NUMERO DE VANNE
VBT_222

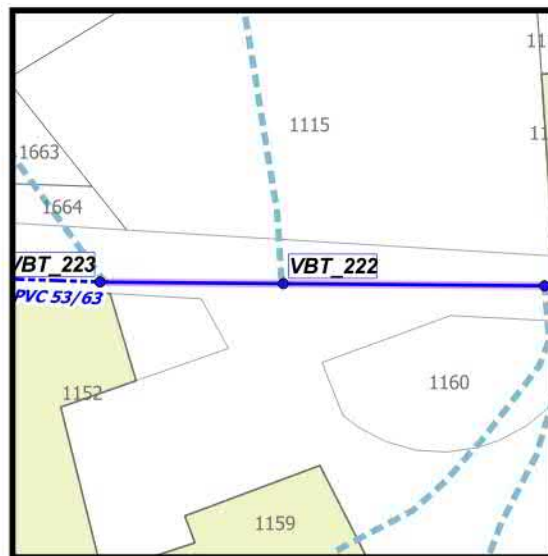
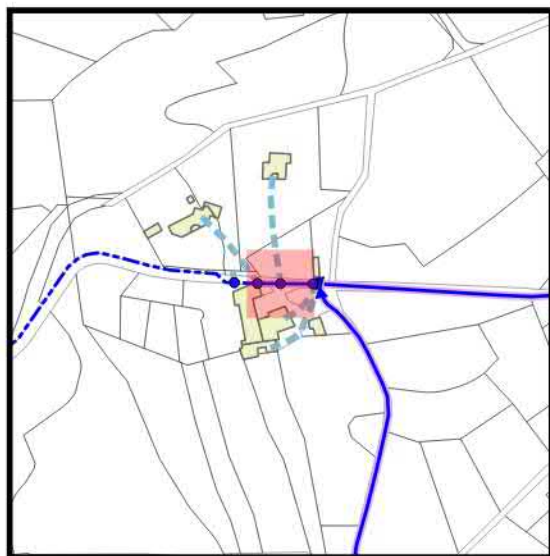
TYPE DE VANNE
VANNE DE BRANCHEMENT

Coordonnées L93 -CC45

| | |
|------------|-----------|
| EST | NORD |
| 1826261.26 | 4203863.6 |

| | | | |
|--------------|---------------|---------|--------------|
| LOCALISATION | ETAT_VANNE | VISIBLE | MANOEUVRABLE |
| VOIRIE | VANNE OUVERTE | VISIBLE | OUI |

LIEU-DIT
MAYRES



| | | | | | |
|--------------|------------|-------------------|------------|----------|------------|
| REPERE A | DISTANCE A | REPERE B | DISTANCE B | REPERE C | DIST_TRI_3 |
| ANGLE DE MUR | 6.3 | BOITE AUX LETTRES | 4.45 | | 0 |

CARNET DE VANNAGE

NUMERO DE VANNE
VBT_223


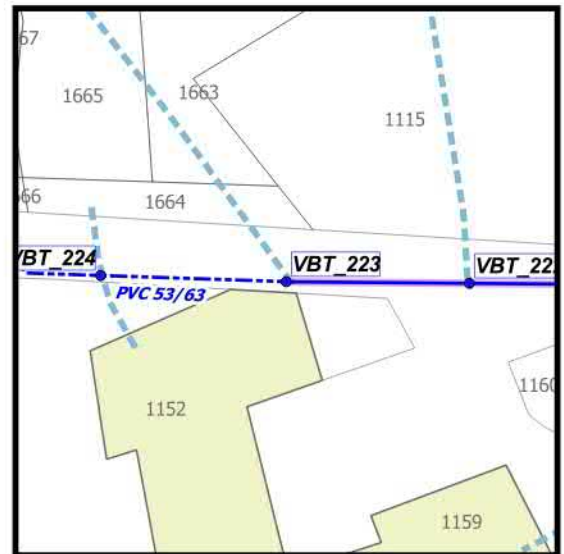
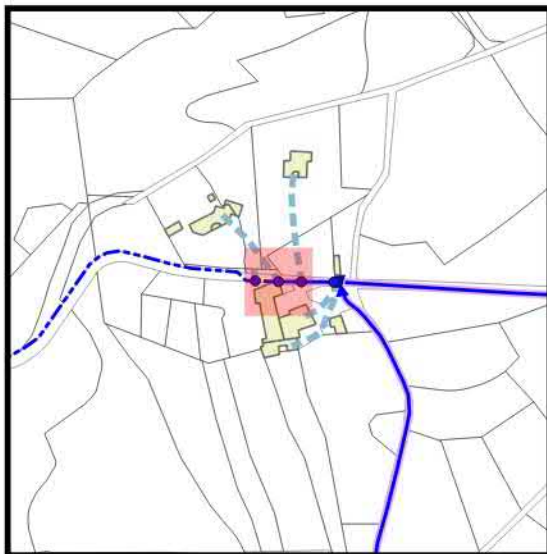
TYPE DE VANNE
VANNE DE BRANCHEMENT

Coordonnées L93 -CC45

| | |
|------------|------------|
| EST | NORD |
| 1826249.25 | 4203863.71 |

| | | | |
|--------------|---------------|---------|--------------|
| LOCALISATION | ETAT_VANNE | VISIBLE | MANOEUVRABLE |
| VOIRIE | VANNE OUVERTE | VISIBLE | OUI |

LIEU-DIT
MAYRES



| | | | | | |
|---------------|------------|---------------|------------|----------|------------|
| REPERE A | DISTANCE A | REPERE B | DISTANCE B | REPERE C | DIST_TRI_3 |
| ANGLE DE BATI | 2.75 | ANGLE DE BATI | 5.1 | | 0 |

CARNET DE VANNAGE

NUMERO DE VANNE
VBT_224

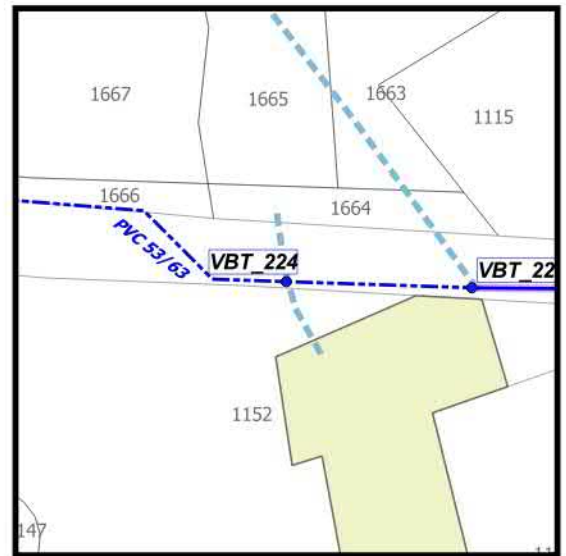
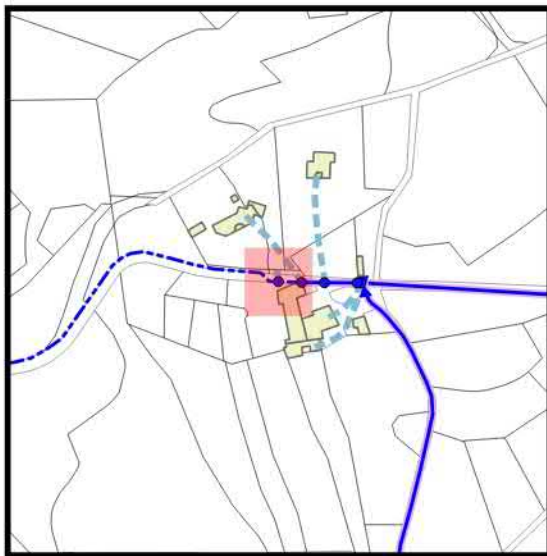
TYPE DE VANNE
VANNE DE BRANCHEMENT

Coordonnées L93 -CC45

| | |
|------------|------------|
| EST | NORD |
| 1826237.08 | 4203864.12 |

| | | | |
|--------------|---------------|---------|--------------|
| LOCALISATION | ETAT_VANNE | VISIBLE | MANOEUVRABLE |
| VOIRIE | VANNE OUVERTE | VISIBLE | OUI |

LIEU-DIT
MAYRES



| | | | | | |
|----------------|------------|--------------|------------|----------|------------|
| REPÈRE A | DISTANCE A | REPÈRE B | DISTANCE B | REPÈRE C | DIST_TRI_3 |
| POTEAU TELECOM | 2.7 | ANGLE DE MUR | 2.5 | | 0 |

CARNET DE VANNAGE

NUMERO DE VANNE
VBT_225

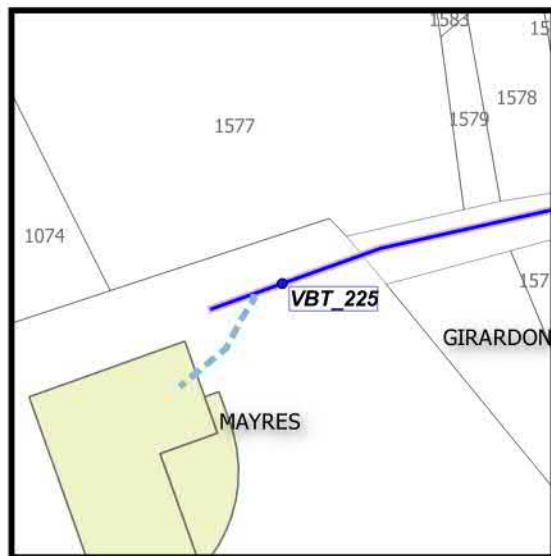
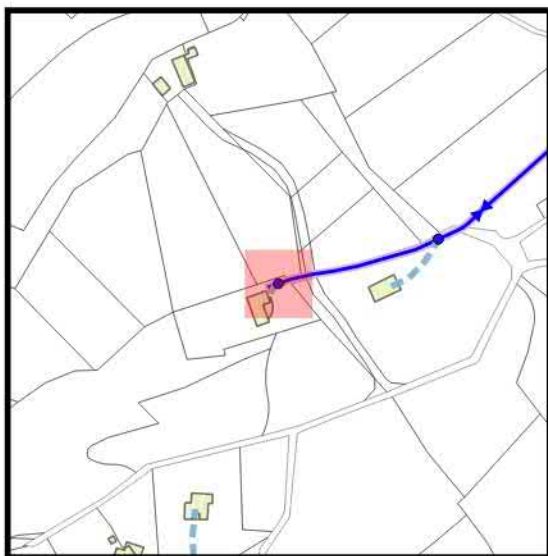
TYPE DE VANNE
VANNE DE BRANCHEMENT

Coordonnées L93 -CC45

| | |
|------------|------------|
| EST | NORD |
| 1826301.22 | 4204042.09 |

| | | | |
|----------------------|---------------|---------|--------------|
| LOCALISATION | ETAT_VANNE | VISIBLE | MANOEUVRABLE |
| CHEMIN NON GOUDRONNE | VANNE OUVERTE | VISIBLE | OUI |

LIEU-DIT
MAYRES



| | | | | | |
|--------------|------------|--------------|------------|----------|------------|
| REPERE A | DISTANCE A | REPERE B | DISTANCE B | REPERE C | DIST_TRI_3 |
| ANGLE DE MUR | 2.45 | ANGLE DE MUR | 1.65 | | 0 |

CARNET DE VANNAGE

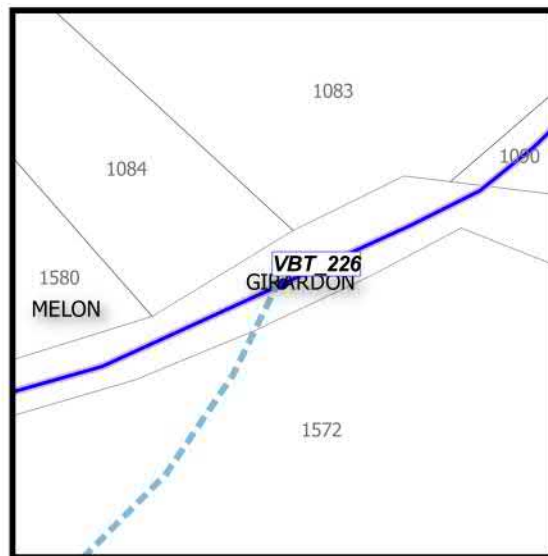
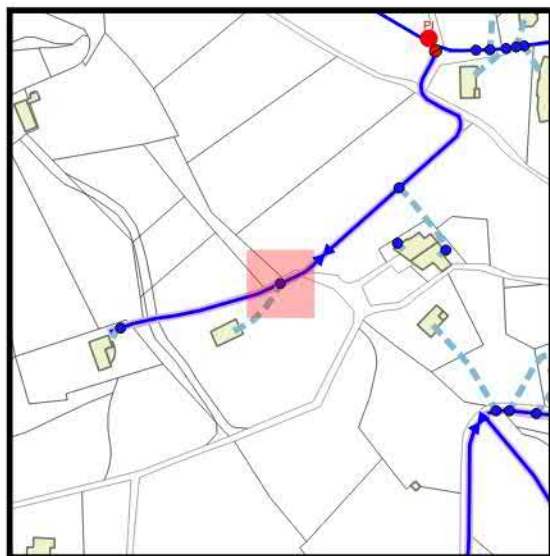
NUMERO DE VANNE
VBT_226

TYPE DE VANNE
VANNE DE BRANCHEMENT

Coordonnées L93 -CC45

| | |
|------------|------------|
| EST | NORD |
| 1826385.09 | 4204065.39 |

| | | | | |
|----------------------|---------------|---------|--------------|-----------------|
| LOCALISATION | ETAT_VANNE | VISIBLE | MANOEUVRABLE | LIEU-DIT |
| CHEMIN NON GOUDRONNE | VANNE OUVERTE | VISIBLE | OUI | GIRARDON |



| | | | | | |
|----------|------------|----------|------------|----------|------------|
| REPERE A | DISTANCE A | REPERE B | DISTANCE B | REPERE C | DIST_TRI_3 |
| MUR | 1.7 | REGARD | 2.7 | | 0 |

CARNET DE VANNAGE

NUMERO DE VANNE
VS_227

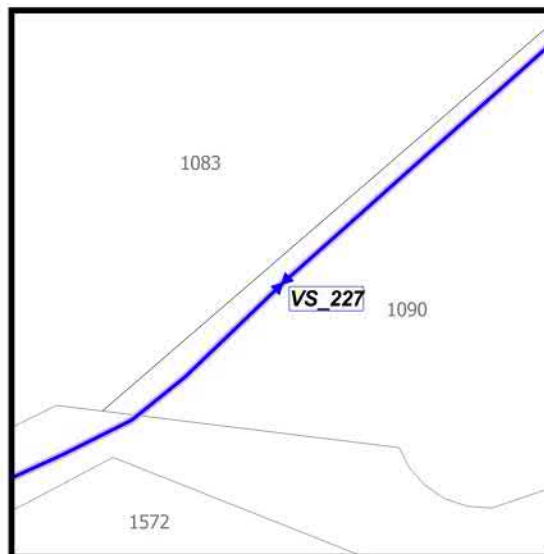
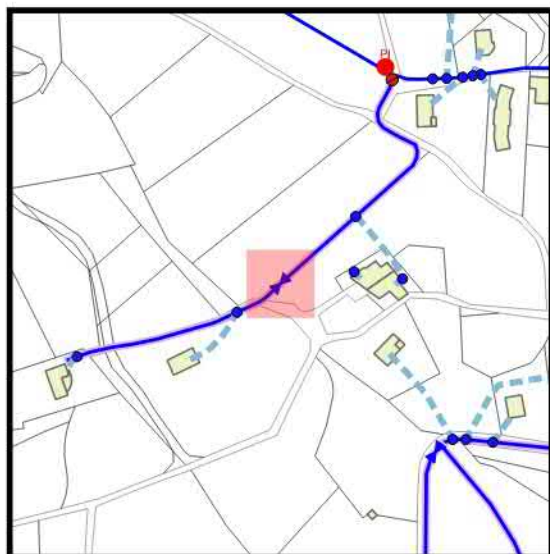
TYPE DE VANNE
VANNE DE SECTIONNEMENT

Coordonnées L93 -CC45

| | |
|------------|------------|
| EST | NORD |
| 1826407.85 | 4204080.43 |

| | | | |
|--------------|---------------|--------------|-------------|
| LOCALISATION | ETAT_VANNE | VISIBLE | MANOEVRABLE |
| CHAMP | VANNE OUVERTE | NON LOCALISE | OUI |

LIEU-DIT
GIRARDON



| | | | | | |
|----------|------------|----------|------------|----------|------------|
| REPERE A | DISTANCE A | REPERE B | DISTANCE B | REPERE C | DIST_TRI_3 |
|----------|------------|----------|------------|----------|------------|

CARNET DE VANNAGE

NUMERO DE VANNE
VBT_228

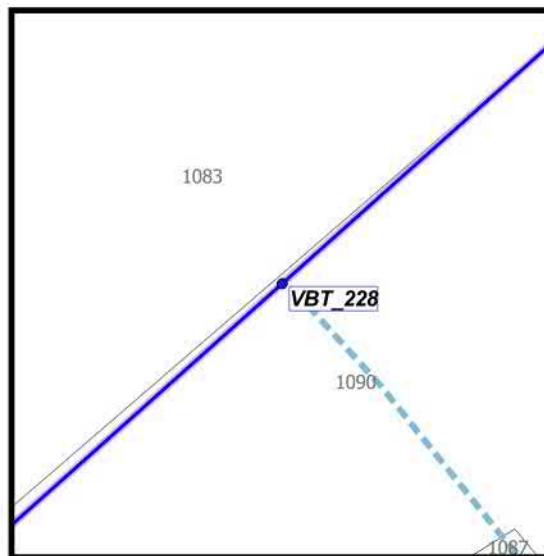
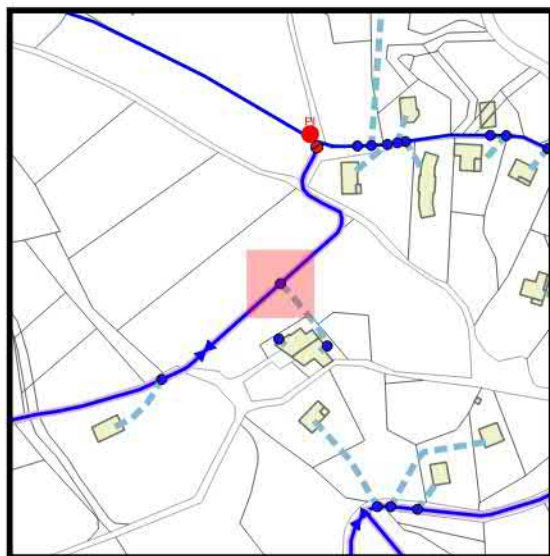
TYPE DE VANNE
VANNE DE BRANCHEMENT

Coordonnées L93 -CC45

| | |
|------------|------------|
| EST | NORD |
| 1826447.33 | 4204115.65 |

| | | | |
|--------------|---------------|---------|-------------|
| LOCALISATION | ETAT_VANNE | VISIBLE | MANOEVRABLE |
| CHAMP | VANNE OUVERTE | VISIBLE | OUI |

LIEU-DIT
GIRARDON



| | | | | | |
|----------|------------|----------|------------|----------|------------|
| REPERE A | DISTANCE A | REPERE B | DISTANCE B | REPERE C | DIST_TRI_3 |
| ARBRE | 6 | ARBRE | 5 | | 0 |

CARNET DE VANNAGE

NUMERO DE VANNE
VBT_229

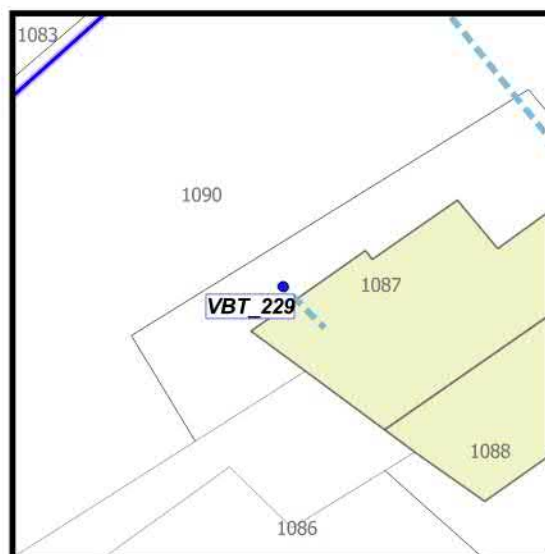
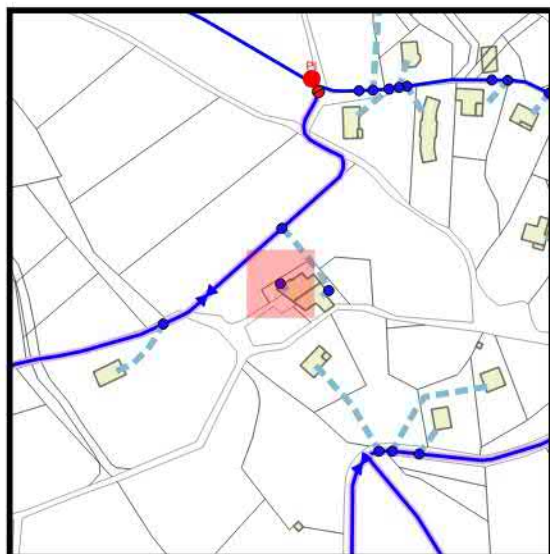
TYPE DE VANNE
VANNE DE BRANCHEMENT

Coordonnées L93 -CC45

| | |
|------------|------------|
| EST | NORD |
| 1826446.52 | 4204086.62 |

| | | | |
|--------------|---------------|---------|-------------|
| LOCALISATION | ETAT_VANNE | VISIBLE | MANOEVRABLE |
| PRIVE | VANNE OUVERTE | VISIBLE | OUI |

LIEU-DIT
GIRARDON



| | | | | | |
|---------------|------------|----------|------------|----------|------------|
| REPERE A | DISTANCE A | REPERE B | DISTANCE B | REPERE C | DIST_TRI_3 |
| ANGLE DE BATI | 2.25 | MUR | 1.65 | | 0 |

CARNET DE VANNAGE

NUMERO DE VANNE
VBT_230

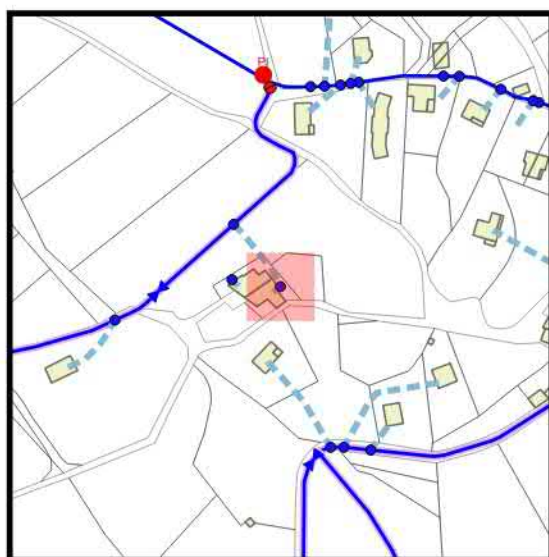
TYPE DE VANNE
VANNE DE BRANCHEMENT

Coordonnées L93 -CC45

| | |
|------------|------------|
| EST | NORD |
| 1826471.91 | 4204082.97 |

| | | | |
|--------------|---------------|---------|--------------|
| LOCALISATION | ETAT_VANNE | VISIBLE | MANOEUVRABLE |
| PRIVE | VANNE OUVERTE | VISIBLE | OUI |

LIEU-DIT
GIRARDON



| | | | | | |
|-------------|------------|----------|------------|----------|------------|
| REPERE A | DISTANCE A | REPERE B | DISTANCE B | REPERE C | DIST_TRL_3 |
| ANGLE PORTE | 2.8 | MUR | 1.2 | | 0 |

CARNET DE VANNAGE

NUMERO DE VANNE
VBT_231


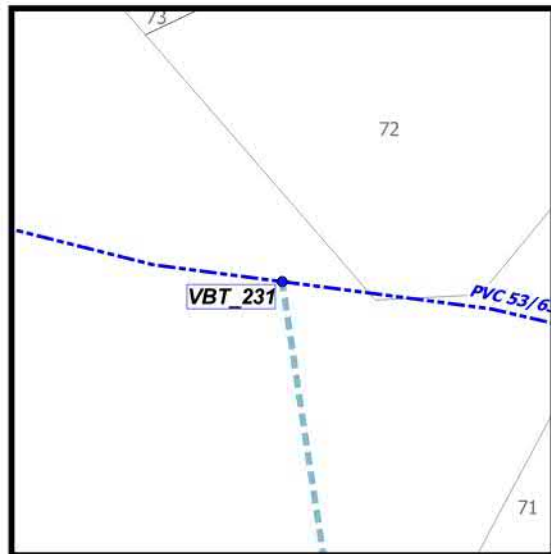
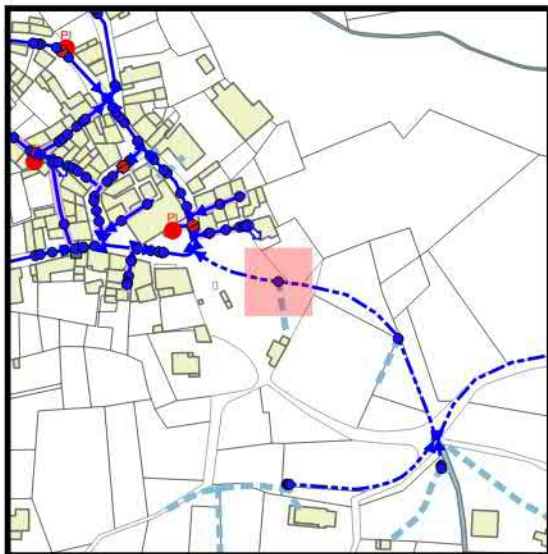
TYPE DE VANNE
VANNE DE BRANCHEMENT

Coordonnées L93 -CC45

| | |
|------------|------------|
| EST | NORD |
| 1826881.44 | 4203912.67 |

| | | | |
|--------------|---------------|---------|--------------|
| LOCALISATION | ETAT_VANNE | VISIBLE | MANOEUVRABLE |
| VOIRIE | VANNE OUVERTE | VISIBLE | OUI |

LIEU-DIT
VILLAGE D'EMPURANY



| | | | | | |
|--------------|------------|----------|------------|----------|------------|
| REPÈRE A | DISTANCE A | REPÈRE B | DISTANCE B | REPÈRE C | DIST_TRI_3 |
| ANGLE DE MUR | 5.75 | MUR | 4.2 | | 0 |

CARNET DE VANNAGE

NUMERO DE VANNE
VBT_232

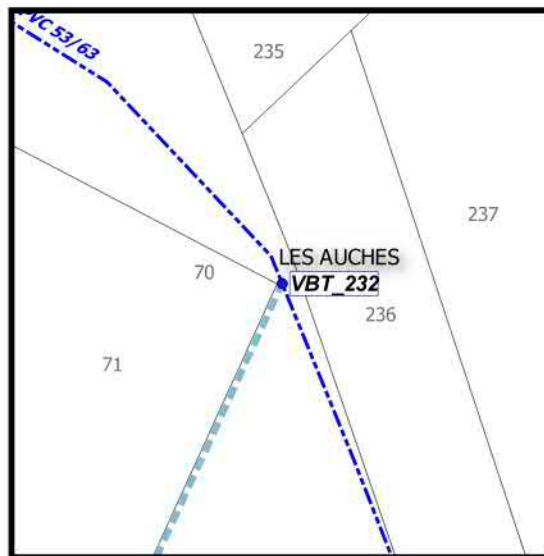
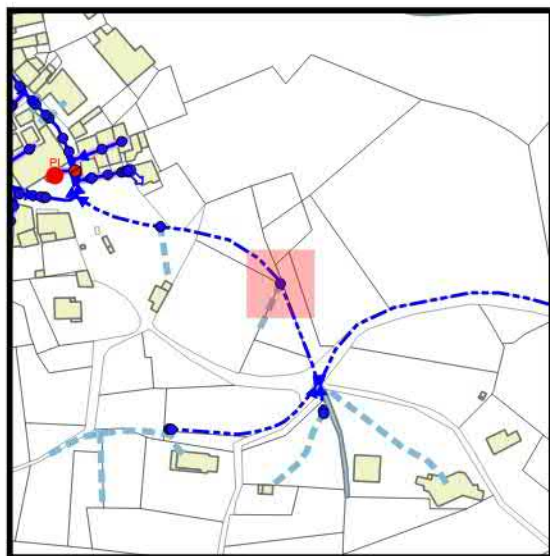
TYPE DE VANNE
VANNE DE BRANCHEMENT

Coordonnées L93 -CC45

| | |
|------------|------------|
| EST | NORD |
| 1826944.34 | 4203882.78 |

| | | | |
|--------------|---------------|-------------|--------------|
| LOCALISATION | ETAT_VANNE | VISIBLE | MANOEUVRABLE |
| VOIRIE | VANNE OUVERTE | SOUS ENROBE | OUI |

LIEU-DIT
LES AUCHES



| | | | | | |
|--------------|------------|----------|------------|----------|------------|
| REPERE A | DISTANCE A | REPERE B | DISTANCE B | REPERE C | DIST_TRL_3 |
| ANGLE DE MUR | 3.25 | POTEAU | 5.7 | | 0 |