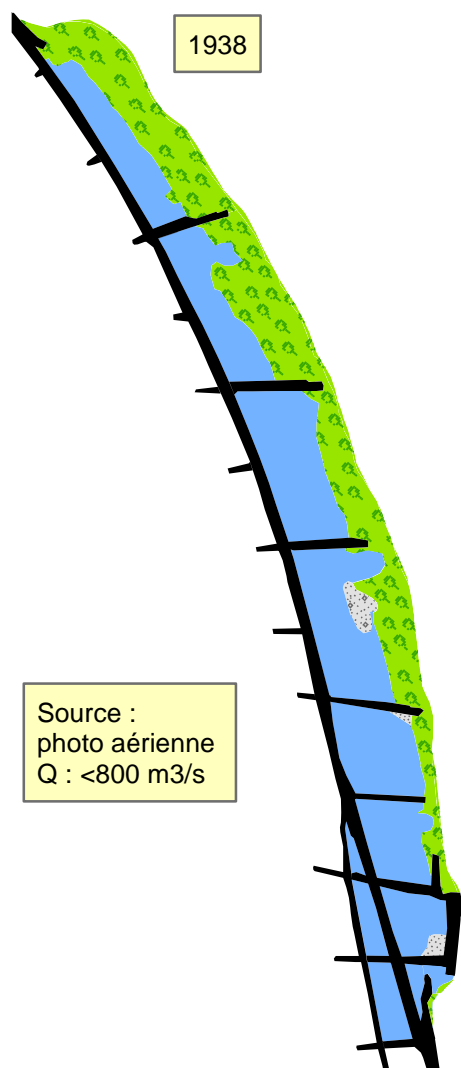


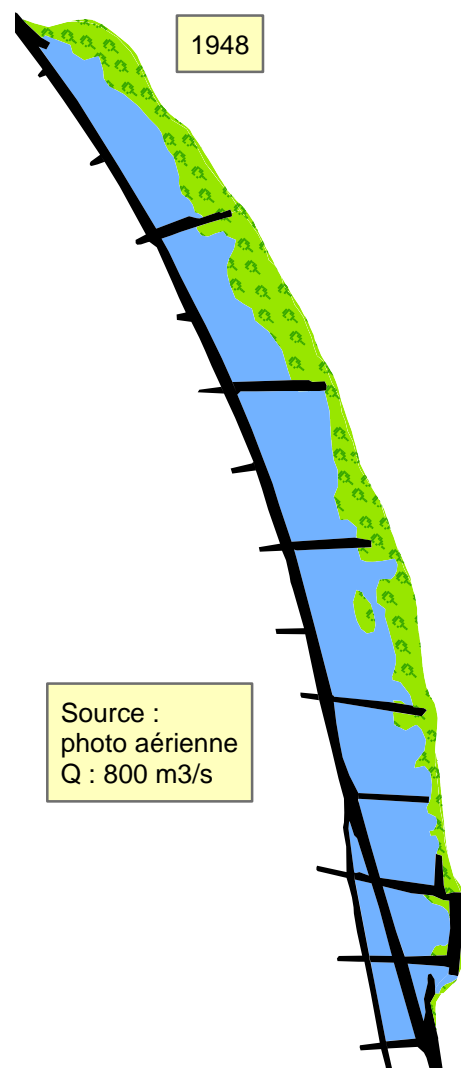
1911

Source :
plan Branciard
Q : étiage ?



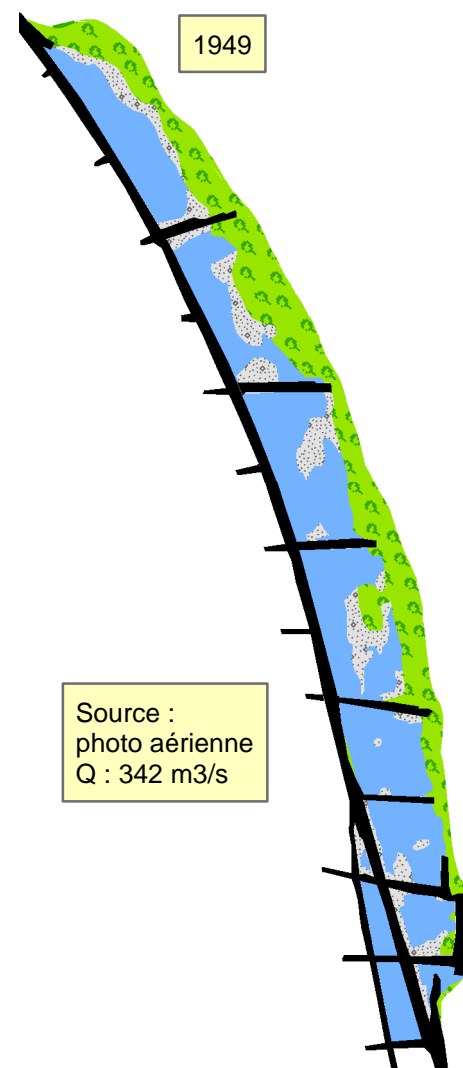
1938

Source :
photo aérienne
Q : <800 m3/s



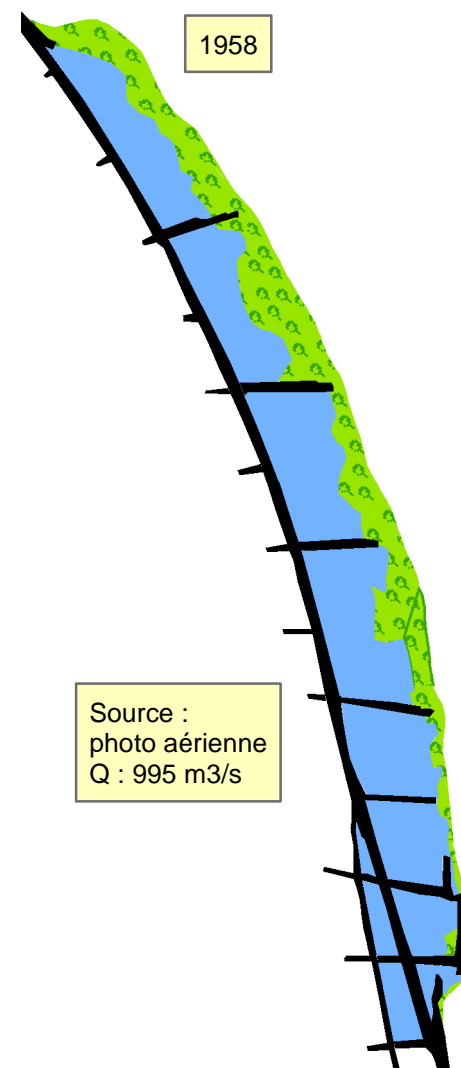
1948

Source :
photo aérienne
Q : 800 m3/s



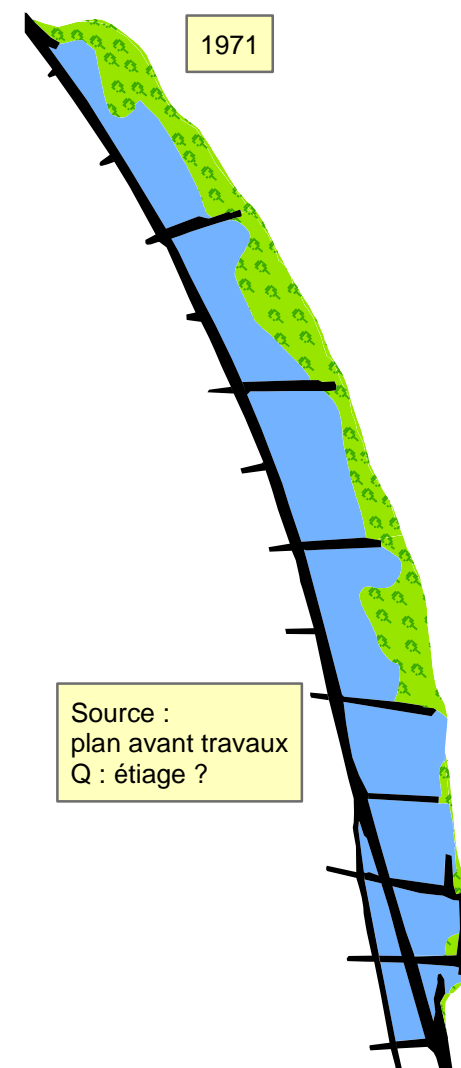
1949

Source :
photo aérienne
Q : 342 m3/s



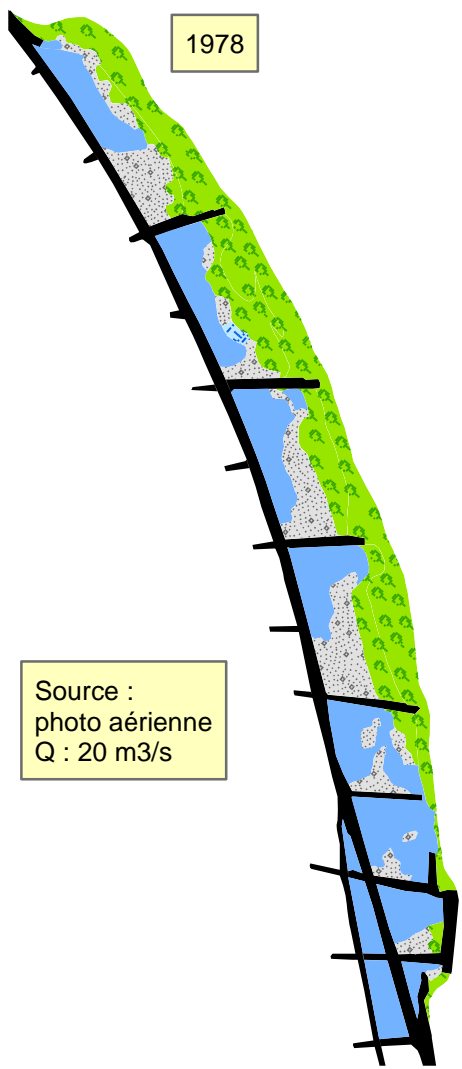
1958

Source :
photo aérienne
Q : 995 m3/s



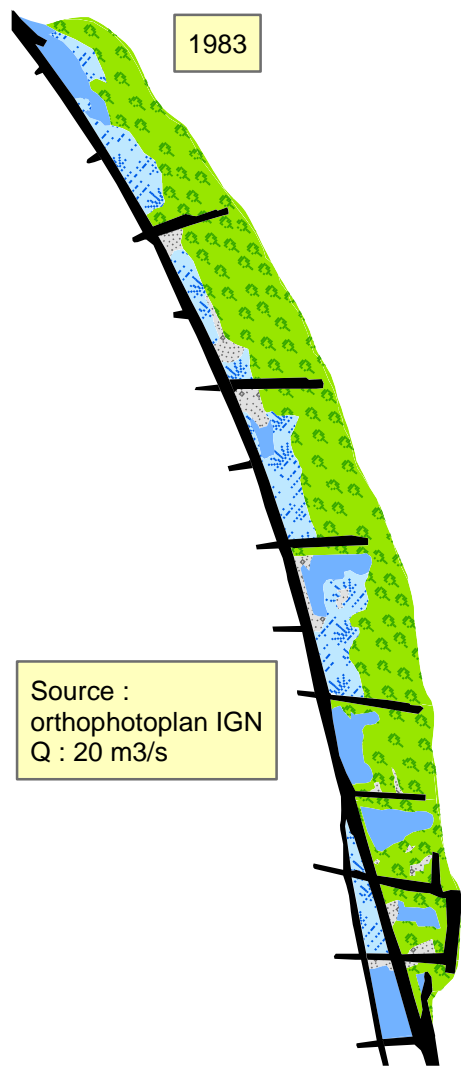
1971

Source :
plan avant travaux
Q : étiage ?



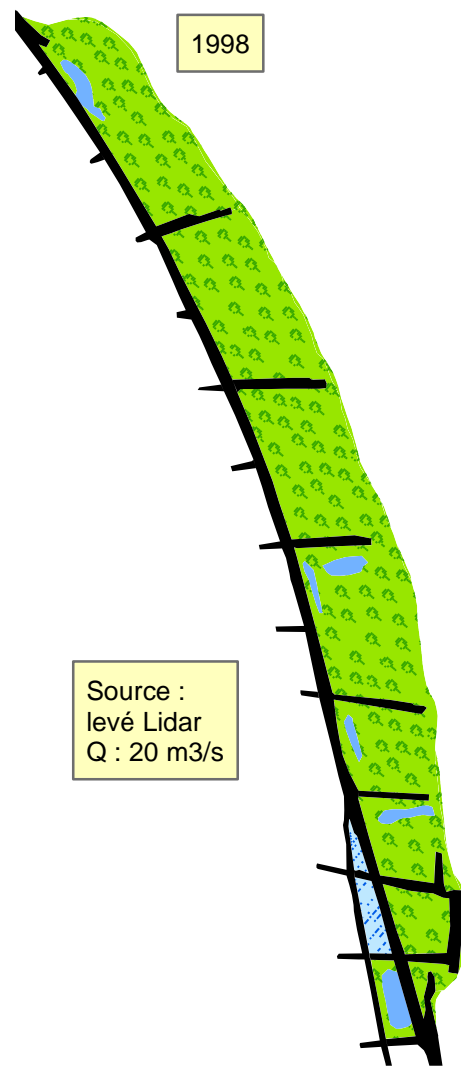
1978

Source :
photo aérienne
Q : 20 m3/s



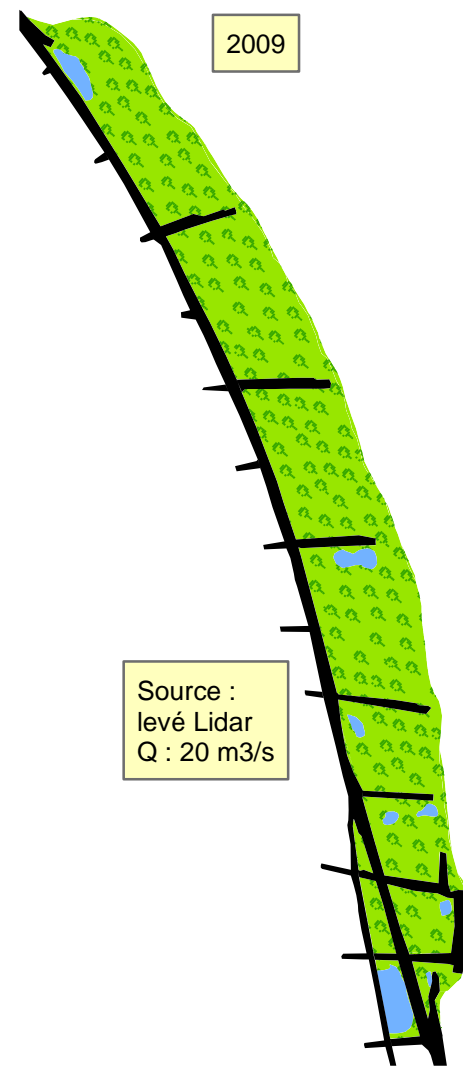
1983

Source :
orthophotoplan IGN
Q : 20 m3/s



1998

Source :
levé Lidar
Q : 20 m3/s



2009

Source :
levé Lidar
Q : 20 m3/s

- Légende**
- Aménagements Girardons
 - Surface en eau
 - Bancs de galets
 - Végétation pionnière
 - Forêt

Casiers de l'île des graviers

Evolution de l'occupation du sol

CMR/CMO

5025 0 50 Mètres